



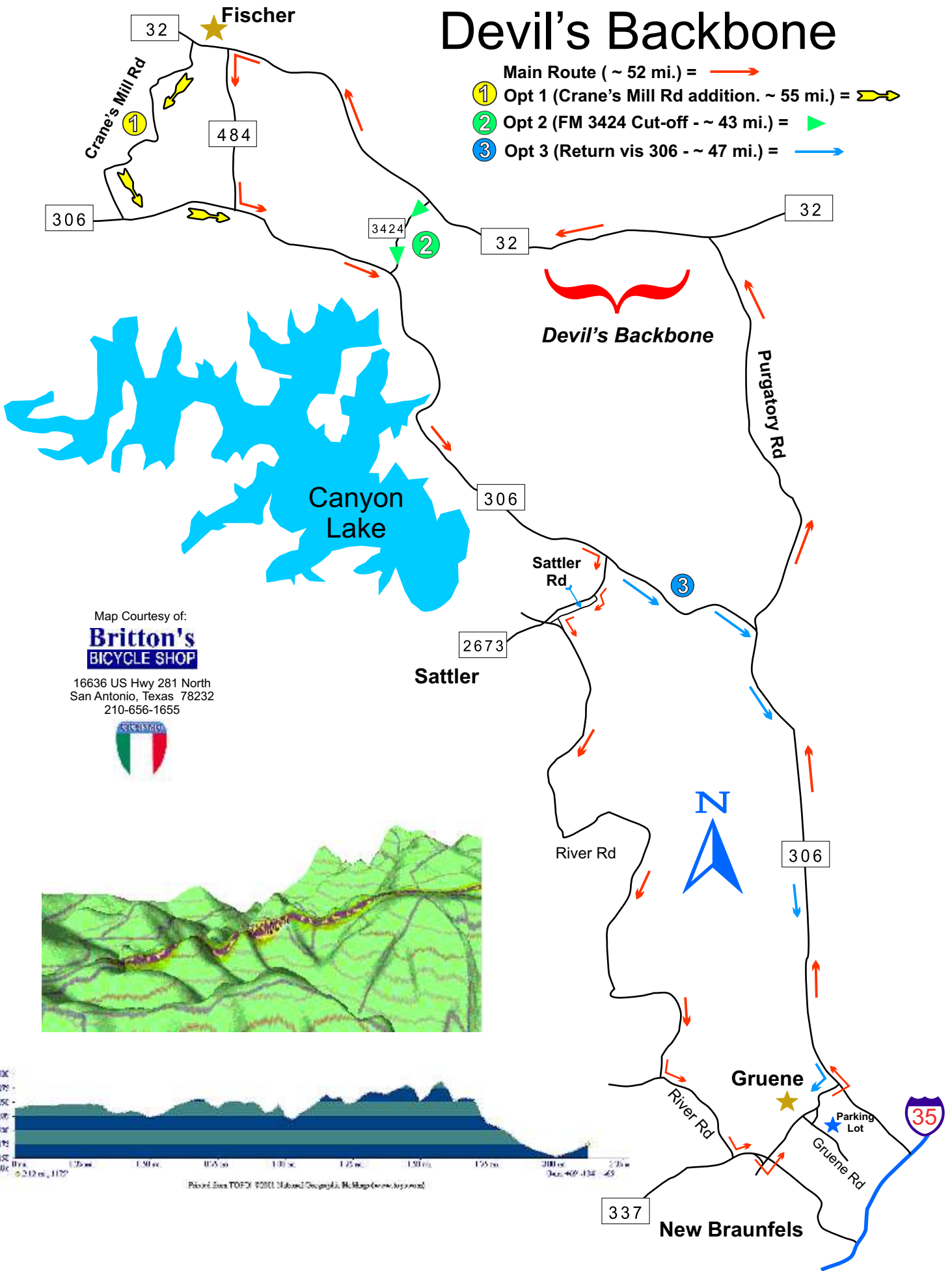
Devil's Backbone

Main Route (~ 52 mi.) = 

① Opt 1 (Crane's Mill Rd addition. ~ 55 mi.) = 

② Opt 2 (FM 3424 Cut-off ~ 43 mi.) = 

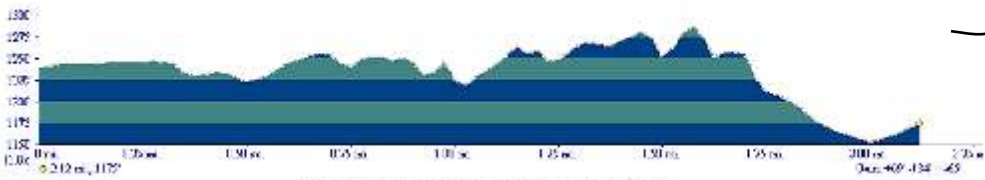
③ Opt 3 (Return vis 306 - ~ 47 mi.) = 



Map Courtesy of:

Britton's
BICYCLE SHOP

16636 US Hwy 281 North
San Antonio, Texas 78232
210-656-1655



Profile Data TOPOI 92901 National Geographic, MapMap (www.kjg.com)

Devil's Backbone (Main Route): 51.8 miles		
Mile	Instruction	For
0.0	Depart Gruene on Gruene Rd (North-West)	76 yds
0.1	Bear RIGHT (North-East) onto Hunter Rd	0.6 mi
0.6	Turn LEFT (North-West) onto FM-306	7.5 mi
8.1	At near Sattler, bear RIGHT (North-East) onto Purgatory Rd	5.4 mi
13.5	Bear LEFT (North-West) onto Purgatory Rd [Purgatory Pass]	1.3 mi
14.8	At near Cloptins Crossing, bear LEFT (West) onto FM-32	9.3 mi
24.1	At near Fischer, turn LEFT (South) onto FM-484	2.6 mi
26.6	At near Cranes Mill, bear LEFT (East) onto FM-306	9.4 mi
36.0	At near Sattler, bear RIGHT (South) onto FM-2673	0.6 mi
36.6	Turn LEFT (East) onto Sattler Rd	0.8 mi
37.4	Turn LEFT (South) onto River Rd	0.4 mi
37.8	At near Sattler, stay on River Rd (East)	10.5 mi
48.3	At near Preiss Heights, stay on River Rd (South)	1.4 mi
49.7	Continue (South-East) on River Rd [Waco Springs Loop Rd]	0.4 mi
50.1	Turn LEFT (East) onto SR-46 [SR-337 Loop]	0.3 mi
50.4	Turn off onto Ramp	0.1 mi
50.5	Turn LEFT (North-East) onto Rock St	0.3 mi
50.8	Bear LEFT (North) onto Gruene Rd	1.0 mi
51.8	Arrive near Gruene	

Option 1 (Crane's Mill Rd Addition): 55.0 miles		
Mile	Instruction	For
14.7	At near Cloptins Crossing, bear LEFT (West) onto FM-32	9.7 mi
24.4	At near Fischer, turn LEFT (South) onto Cranes Mill Rd	3.6 mi
27.9	At near Cranes Mill, turn LEFT (East) onto FM-306	11.3 mi
39.2	At near Sattler, bear RIGHT (South) onto FM-2673	0.6 mi
39.8	Turn LEFT (East) onto Sattler Rd	0.8 mi
40.6	Turn LEFT (South) onto River Rd	0.4 mi
41.1	At near Sattler, stay on River Rd (East)	10.5 mi
51.5	At near Preiss Heights, stay on River Rd (South)	1.4 mi
52.9	Continue (South-East) on River Rd [Waco Springs Loop Rd]	0.4 mi
53.3	Turn LEFT (East) onto SR-46 [SR-337 Loop]	0.3 mi
53.6	Turn off onto Ramp	0.1 mi
53.7	Turn LEFT (North-East) onto Rock St	0.3 mi
54.0	Bear LEFT (North) onto Gruene Rd	0.9 mi
54.9	Turn LEFT (North-East) onto Hunter Rd	76 yds
55.0	Turn LEFT (North) onto Local road(s)	32 yds
55.0	Arrive Gruene Hall	

Option 2 (Cut off on 3424): 43.4 miles		
Mile	Instruction	For
19.7	Near Pleasant Valley Crossing, bear LEFT (West) onto FM-3424	1.4 mi
21.1	At near Canyon City, turn LEFT (South-East) onto FM-306	6.6 mi
27.6	At near Sattler, bear RIGHT (South) onto FM-2673	0.6 mi
28.2	Turn LEFT (East) onto Sattler Rd	0.8 mi
29.0	Turn LEFT (South) onto River Rd	0.4 mi
29.5	At near Sattler, stay on River Rd (East)	10.5 mi
39.9	At near Preiss Heights, stay on River Rd (South)	1.4 mi
41.3	Continue (South-East) on River Rd [Waco Springs Loop Rd]	0.4 mi
41.7	Turn LEFT (East) onto SR-46 [SR-337 Loop]	0.3 mi
42.0	Turn off onto Ramp	0.1 mi
42.1	Turn LEFT (North-East) onto Rock St	0.3 mi
42.4	Bear LEFT (North) onto Gruene Rd	1.0 mi
43.4	Arrive near Gruene	

Option 3: - Return Via 306: 46.9 miles		
Mile	Instruction	For
36.0	At near Sattler, stay on FM-306 (East)	2.9 mi
38.8	At near Sattler, stay on FM-306 (South)	7.5 mi
46.3	Turn RIGHT (South-West) onto Hunter Rd	0.5 mi
46.9	Turn RIGHT (North) onto Local road(s)	32 yds
46.9	Arrive Gruene Hall	