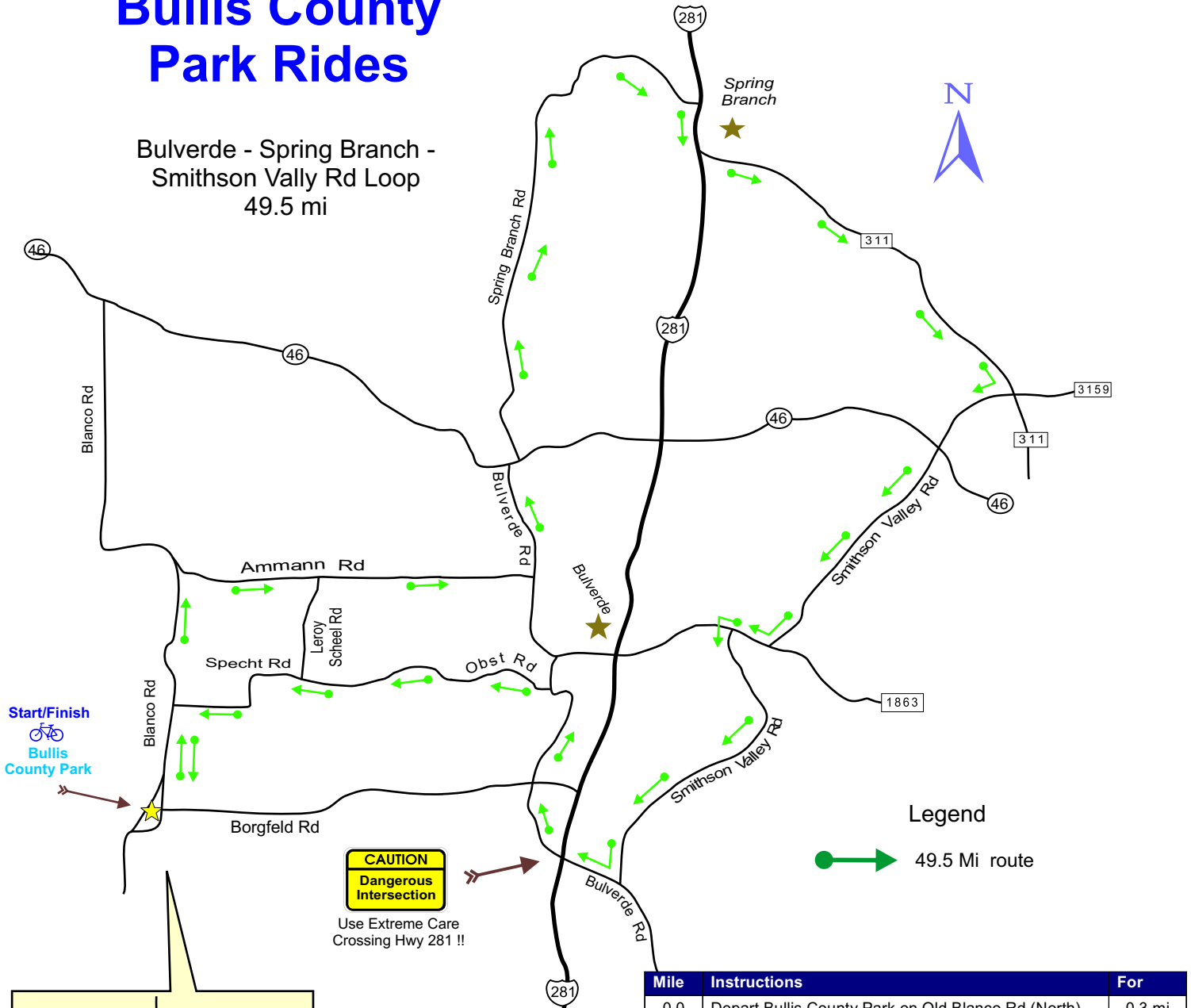


Bullis County Park Rides

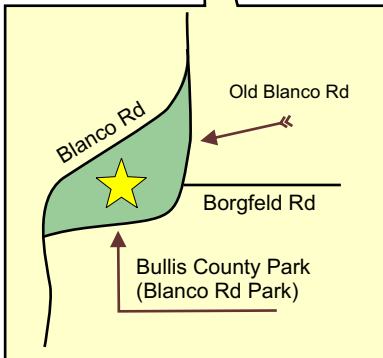
Bulverde - Spring Branch -
Smithson Vally Rd Loop
49.5 mi



Start/Finish
Bullis
County Park

CAUTION
Dangerous
Intersection
Use Extreme Care
Crossing Hwy 281 !!

Legend
● → 49.5 Mi route



Maps Courtesy of:



16636 US Hwy 281 North
San Antonio, Texas 78232
PH: (210) 656-1655



Mile	Instructions	For
0.0	Depart Bullis County Park on Old Blanco Rd (North)	0.3 mi
0.3	Turn RIGHT (North) onto FM-2696 [Blanco Rd]	3.8 mi
4.1	Turn RIGHT (South-East) onto E Ammann Rd	3.6 mi
7.6	Turn LEFT (North) onto Bulverde Rd	2.4 mi
10.0	Turn RIGHT (East) onto SR-46	0.2 mi
10.2	Turn LEFT (West) onto Spring Branch Rd	9.8 mi
20.0	Turn RIGHT (South) onto US-281	0.4 mi
20.4	Turn LEFT (East) onto Knibbe Rd	0.2 mi
20.6	Turn LEFT (East) onto FM-311	6.5 mi
27.1	Turn RIGHT (West) onto FM-3159	1.0 mi
28.0	Cross Hwy 46 - Road name now Smithson Valley Rd	5.2 mi
33.2	Turn RIGHT (North-West) onto FM-1863	0.6 mi
33.8	Turn LEFT (South) onto Smithson Valley Rd	5.8 mi
39.6	Turn RIGHT (West) onto Bulverde Rd	3.8 mi
43.4	Road name changes to Obst Rd	2.8 mi
46.2	Road name changes to W Specht Rd	1.6 mi
47.9	Turn LEFT (South) onto FM-2696 [Blanco Rd]	1.2 mi
49.1	Turn LEFT (East) onto Old Blanco Rd	0.4 mi
49.5	Arrive Bullis County Park	

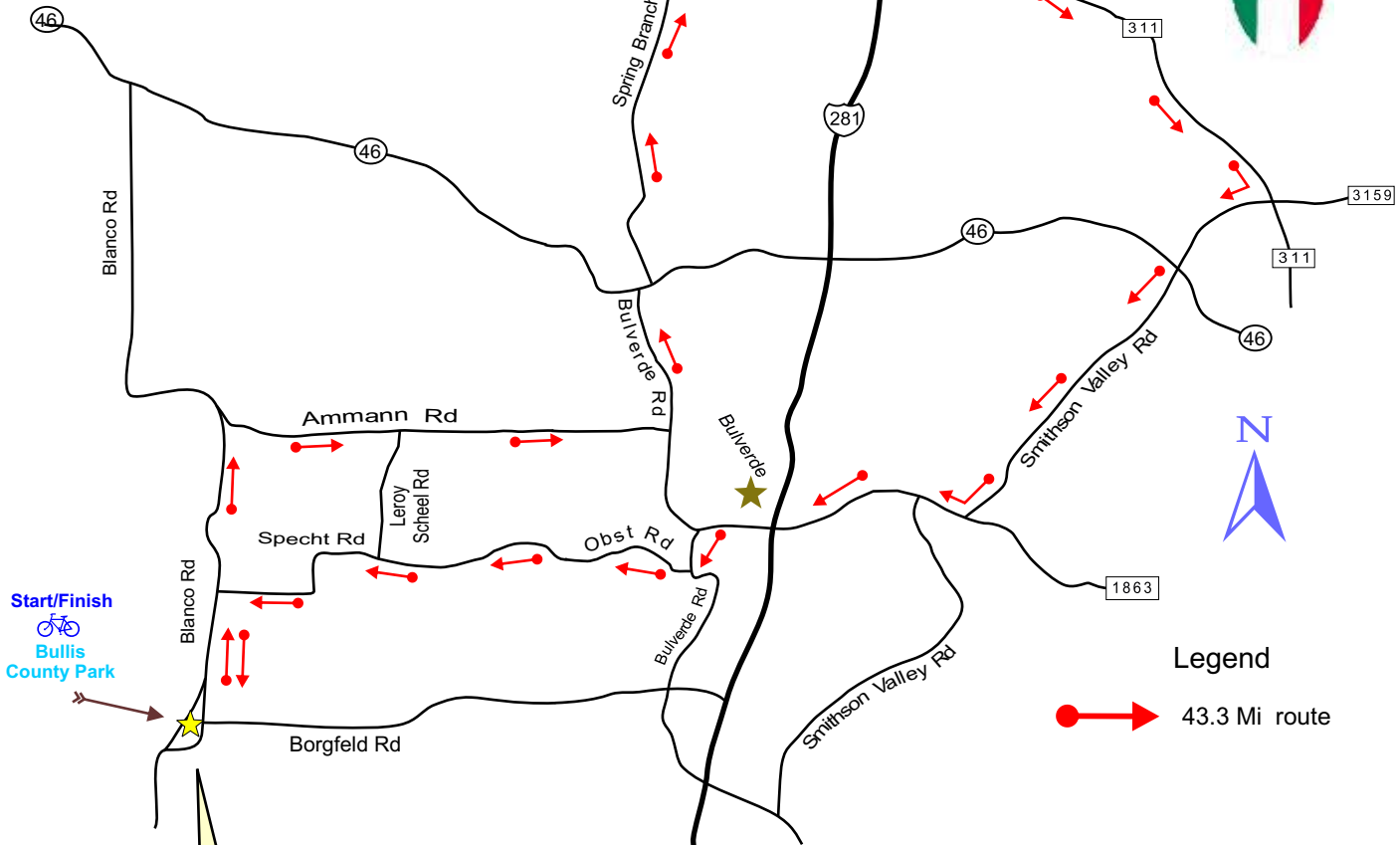
Bullis County Park Rides

Bulverde - Spring Branch -
Bulverde Loop
43.3 mi

Maps Courtesy of:



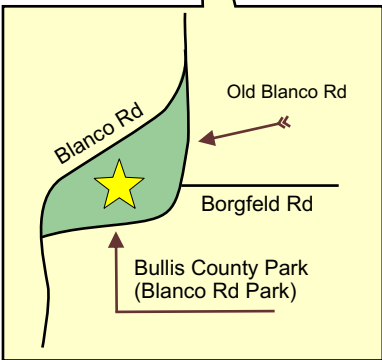
16636 US Hwy 281 North
San Antonio, Texas 78232
PH: (210) 656-1655



Start/Finish
Bullis
County Park

Legend

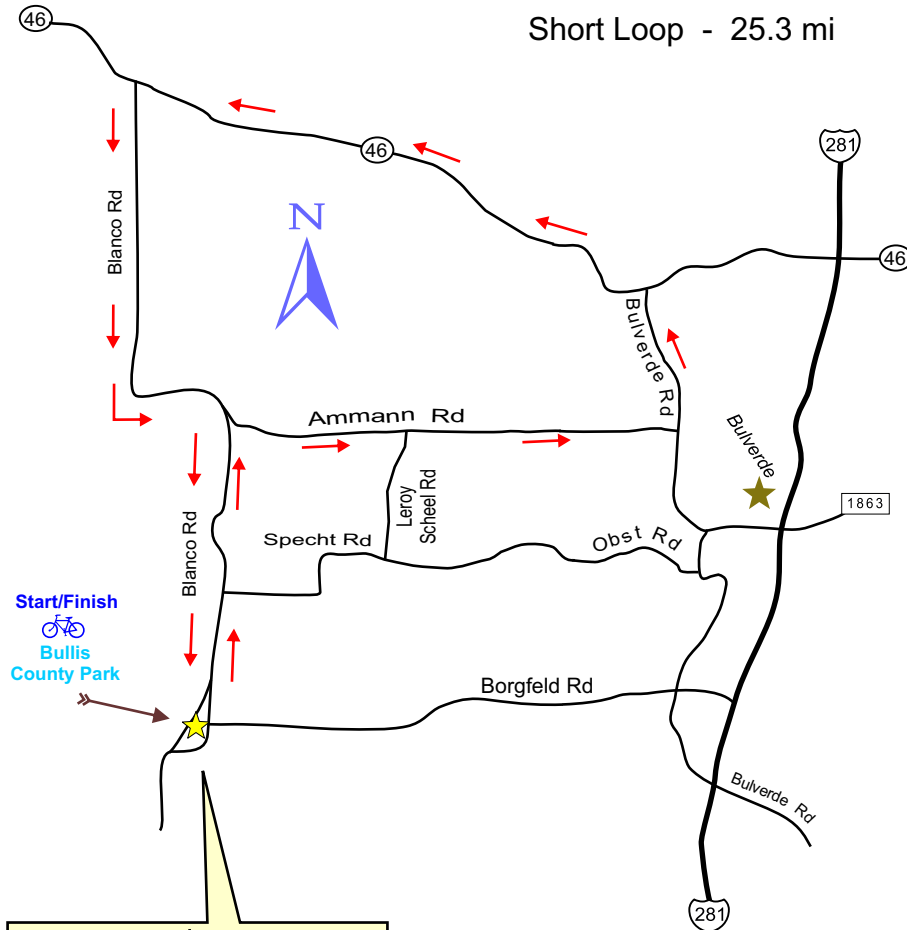
43.3 Mi route



Mile	Instructions	For
0.0	Depart Bullis County Park on Old Blanco Rd (North)	0.3 mi
0.3	Turn RIGHT (North) onto FM-2696 [Blanco Rd]	3.8 mi
4.1	Turn RIGHT (South-East) onto E Ammann Rd	3.6 mi
7.6	Turn LEFT (North) onto Bulverde Rd	2.4 mi
10.0	Turn RIGHT (East) onto SR-46	0.2 mi
10.2	Turn LEFT (West) onto Spring Branch Rd	9.8 mi
20.0	Turn RIGHT (South) onto US-281	0.4 mi
20.4	Turn LEFT (East) onto Knibbe Rd	0.2 mi
20.6	Turn LEFT (East) onto FM-311	6.5 mi
27.1	Turn RIGHT (West) onto FM-3159	1.0 mi
28.0	Cross Hwy 46 - Road name now Smithson Valley Rd	5.2 mi
33.2	Turn RIGHT (North-West) onto FM-1863	3.4 mi
36.6	Turn LEFT (South) onto Bulverde Ln	0.8 mi
37.4	Turn RIGHT (West) onto Obst Rd	2.8 mi
40.2	Road name changes to W Specht Rd	1.6 mi
41.7	Turn LEFT (South) onto FM-2696 [Blanco Rd]	1.2 mi
42.9	Turn LEFT (East) onto Old Blanco Rd	0.4 mi
43.3	Arrive Bullis County Park	

Bullis County Park Rides

Short Loop - 25.3 mi



Maps Courtesy of:

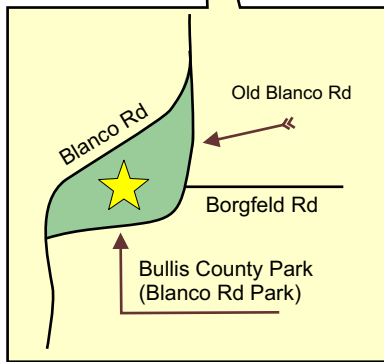


16636 US Hwy 281 North
San Antonio, Texas 78232
PH: (210) 656-1655



Legend

25.3 Mi route



Mile	Instructions	For
0.0	Depart Bullis County Park on Old Blanco Rd (North)	0.4 mi
0.4	Turn RIGHT (North) onto FM-2696 [Blanco Rd]	1.2 mi
1.6	Turn RIGHT (East) onto W Specht Rd	1.7 mi
3.2	Road name changes to Obst Rd	2.6 mi
5.8	Turn LEFT (North) onto Bulverde Ln	0.8 mi
6.6	Turn LEFT (West) onto FM-1863 [Bulverde Rd]	3.5 mi
10.1	Turn LEFT (West) onto SR-46	4.0 mi
14.1	Turn LEFT (South) onto Blanco Rd	3.8 mi
17.9	Bear LEFT (Southeast) onto Ammann Rd	2.1 mi
20.0	Turn RIGHT (South) onto Leroy Scheel Rd	1.7 mi
21.6	Turn RIGHT (West) onto Obst Rd	0.4 mi
22.1	Road name changes to W Specht Rd	1.7 mi
23.7	Turn LEFT (South) onto FM-2696 [Blanco Rd]	1.2 mi
24.9	Turn LEFT (East) onto Old Blanco Rd	0.4 mi
25.3	Arrive Bullis County Park	