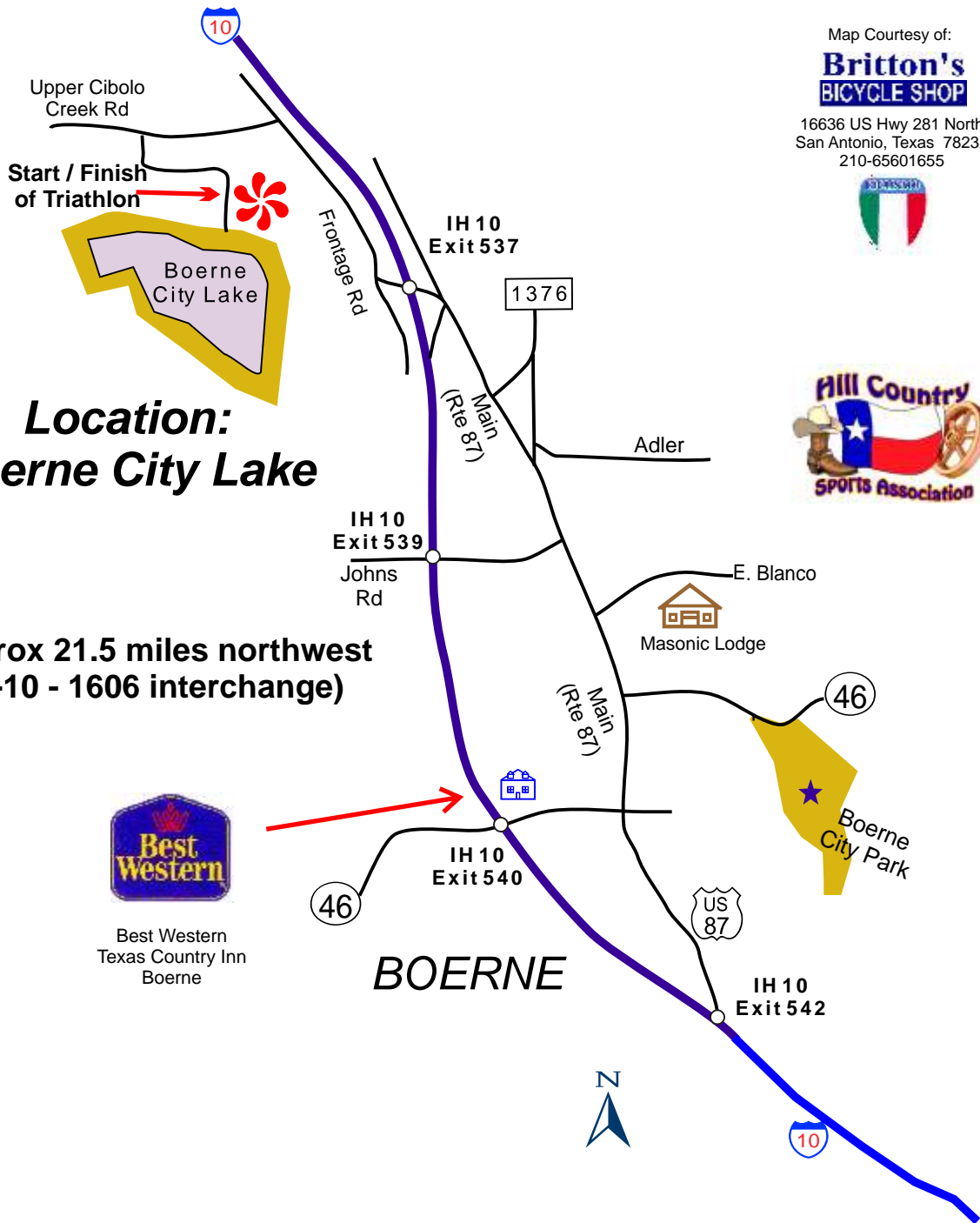


Small Texan Triathlon



**Location:
Boerne City Lake**

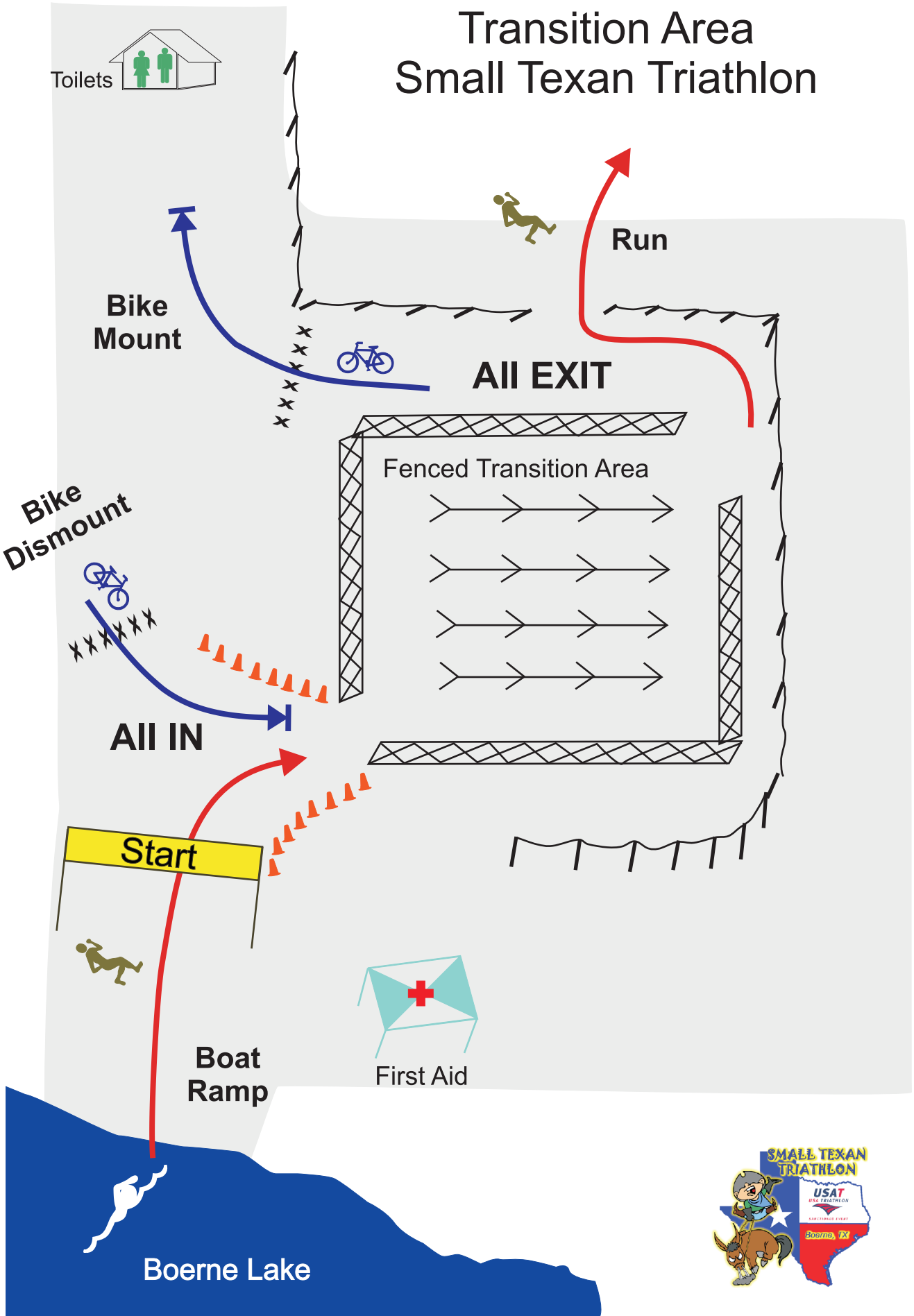
**(Approx 21.5 miles northwest
of IH-10 - 1606 interchange)**



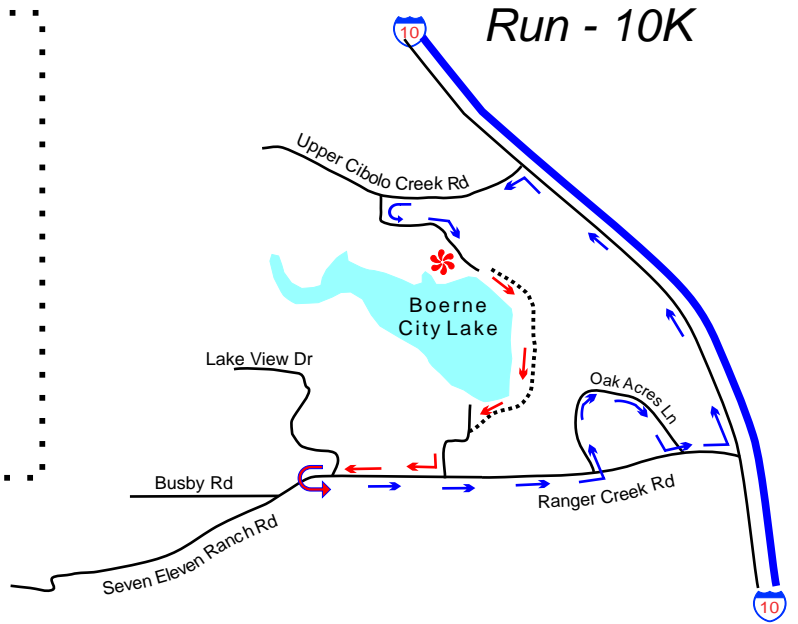
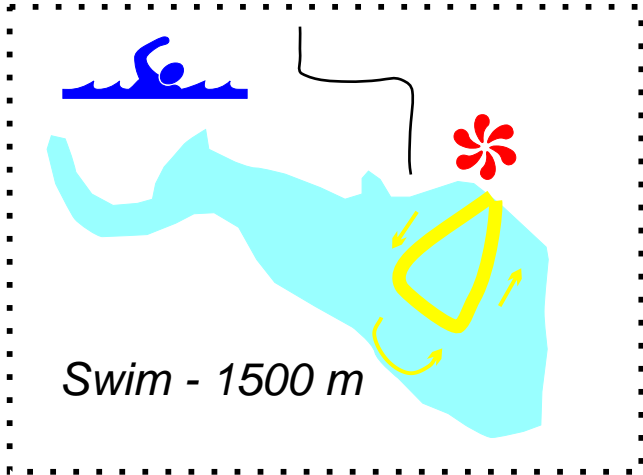
Map Courtesy of:
**Britton's
BICYCLE SHOP**
16636 US Hwy 281 North
San Antonio, Texas 78232
210-65601655



Transition Area Small Texan Triathlon



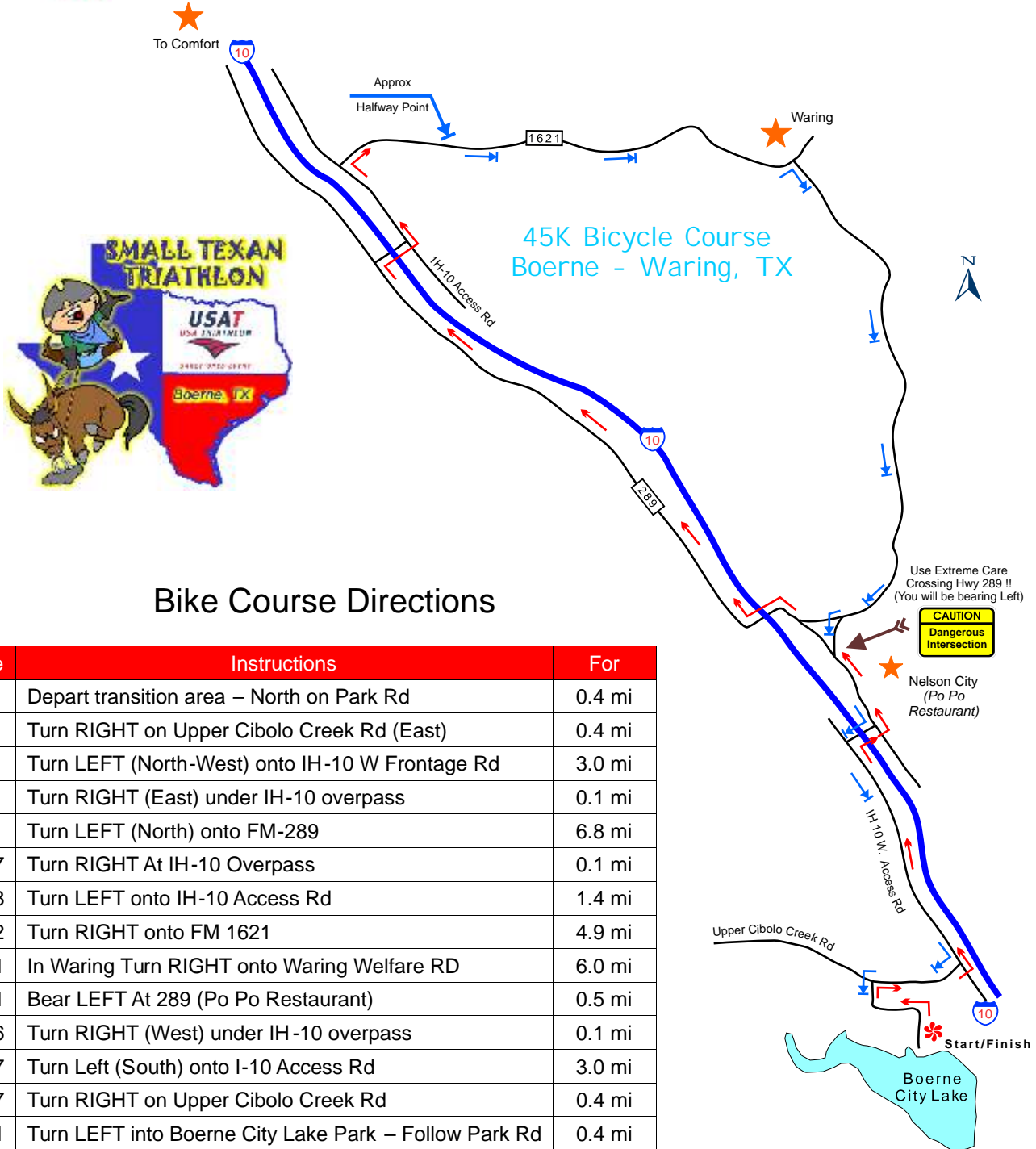
Small Texan Triathlon



Map Courtesy of:

**Britton's
BICYCLE SHOP**

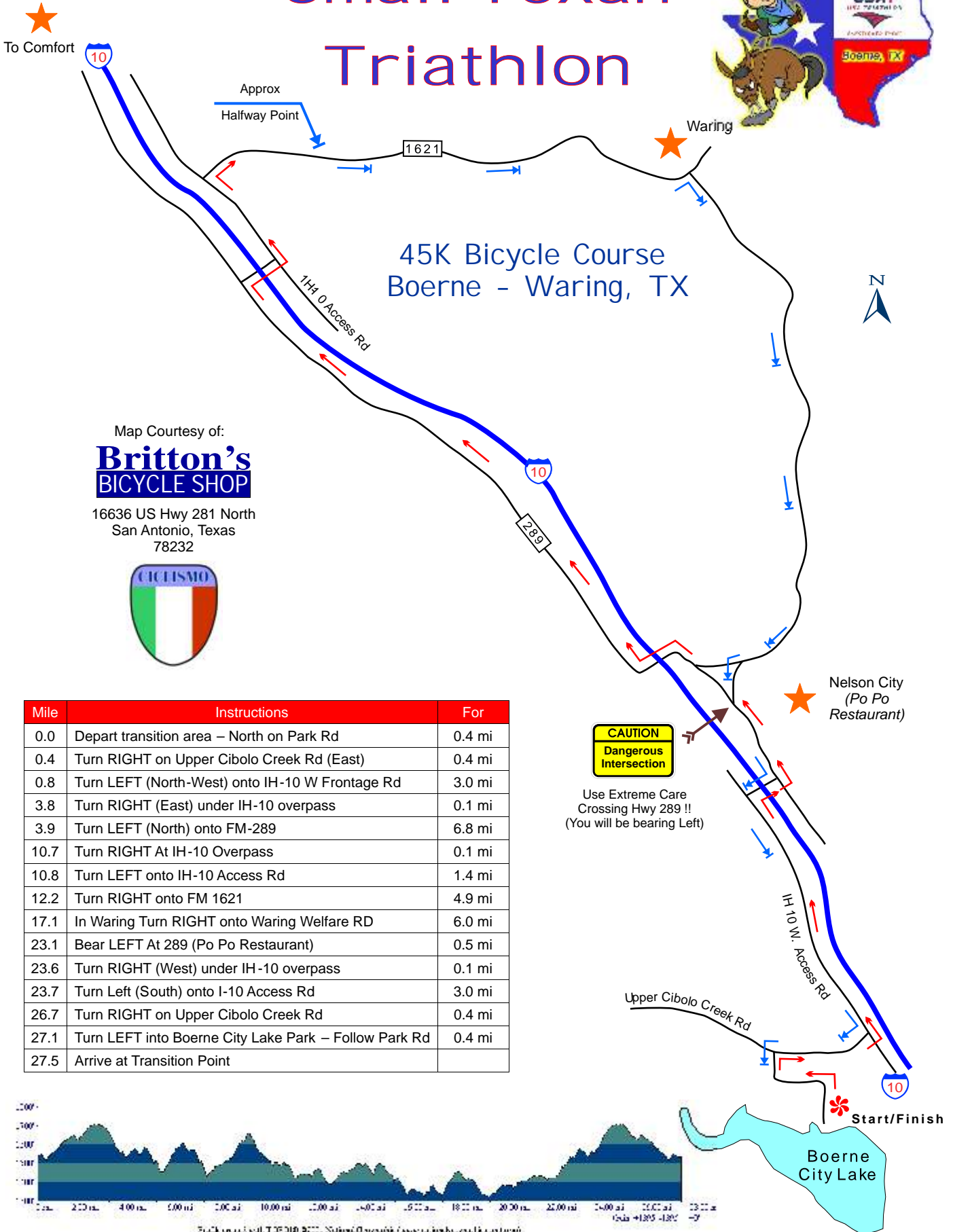
16636 US Hwy 281 North
San Antonio, Texas 78232
210-65601655



Bike Course Directions

| Mile | Instructions | For |
|------|---|--------|
| 0.0 | Depart transition area – North on Park Rd | 0.4 mi |
| 0.4 | Turn RIGHT on Upper Cibolo Creek Rd (East) | 0.4 mi |
| 0.8 | Turn LEFT (North-West) onto IH-10 W Frontage Rd | 3.0 mi |
| 3.8 | Turn RIGHT (East) under IH-10 overpass | 0.1 mi |
| 3.9 | Turn LEFT (North) onto FM-289 | 6.8 mi |
| 10.7 | Turn RIGHT At IH-10 Overpass | 0.1 mi |
| 10.8 | Turn LEFT onto IH-10 Access Rd | 1.4 mi |
| 12.2 | Turn RIGHT onto FM 1621 | 4.9 mi |
| 17.1 | In Waring Turn RIGHT onto Waring Welfare RD | 6.0 mi |
| 23.1 | Bear LEFT At 289 (Po Po Restaurant) | 0.5 mi |
| 23.6 | Turn RIGHT (West) under IH-10 overpass | 0.1 mi |
| 23.7 | Turn Left (South) onto I-10 Access Rd | 3.0 mi |
| 26.7 | Turn RIGHT on Upper Cibolo Creek Rd | 0.4 mi |
| 27.1 | Turn LEFT into Boerne City Lake Park – Follow Park Rd | 0.4 mi |
| 27.5 | Arrive at Transition Point | |

Small Texan Triathlon



Map Courtesy of:
Britton's BICYCLE SHOP
 16636 US Hwy 281 North
 San Antonio, Texas
 78232



| Mile | Instructions | For |
|------|---|--------|
| 0.0 | Depart transition area – North on Park Rd | 0.4 mi |
| 0.4 | Turn RIGHT on Upper Cibolo Creek Rd (East) | 0.4 mi |
| 0.8 | Turn LEFT (North-West) onto IH-10 W Frontage Rd | 3.0 mi |
| 3.8 | Turn RIGHT (East) under IH-10 overpass | 0.1 mi |
| 3.9 | Turn LEFT (North) onto FM-289 | 6.8 mi |
| 10.7 | Turn RIGHT At IH-10 Overpass | 0.1 mi |
| 10.8 | Turn LEFT onto IH-10 Access Rd | 1.4 mi |
| 12.2 | Turn RIGHT onto FM 1621 | 4.9 mi |
| 17.1 | In Waring Turn RIGHT onto Waring Welfare RD | 6.0 mi |
| 23.1 | Bear LEFT At 289 (Po Po Restaurant) | 0.5 mi |
| 23.6 | Turn RIGHT (West) under IH-10 overpass | 0.1 mi |
| 23.7 | Turn Left (South) onto I-10 Access Rd | 3.0 mi |
| 26.7 | Turn RIGHT on Upper Cibolo Creek Rd | 0.4 mi |
| 27.1 | Turn LEFT into Boerne City Lake Park – Follow Park Rd | 0.4 mi |
| 27.5 | Arrive at Transition Point | |

CAUTION
 Dangerous Intersection

Use Extreme Care Crossing Hwy 289 !!
 (You will be bearing Left)

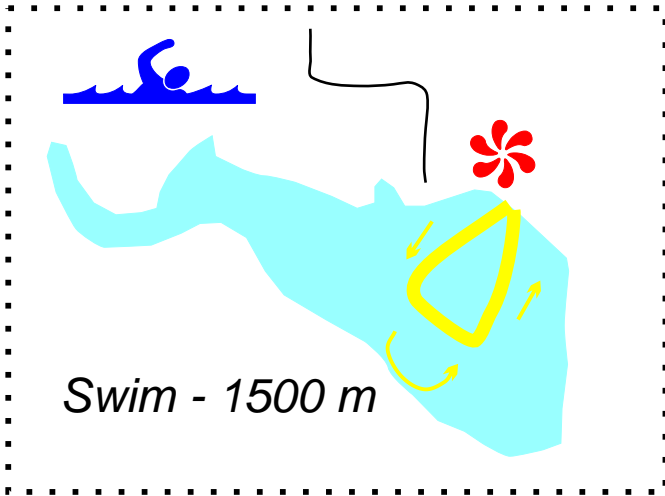


Small Texan Triathlon 2011 - Boerne, TX

Bike Course Directions

| Mile | Instructions | For |
|------|---|--------|
| 0.0 | Depart transition area – North on Park Rd | 0.4 mi |
| 0.4 | Turn RIGHT on Upper Cibolo Creek Rd (East) | 0.4 mi |
| 0.8 | Turn LEFT (North-West) onto IH-10 W Frontage Rd | 3.0 mi |
| 3.8 | Turn RIGHT (East) under IH-10 overpass | 0.1 mi |
| 3.9 | Turn LEFT (North) onto FM-289 | 6.8 mi |
| 10.7 | Turn RIGHT At IH-10 Overpass | 0.1 mi |
| 10.8 | Turn LEFT onto IH-10 Access Rd | 1.4 mi |
| 12.2 | Turn RIGHT onto FM 1621 | 4.9 mi |
| 17.1 | In Waring Turn RIGHT onto Waring Welfare RD | 6.0 mi |
| 23.1 | Bear LEFT At 289 (Po Po Restaurant) | 0.5 mi |
| 23.6 | Turn RIGHT (West) under IH-10 overpass | 0.1 mi |
| 23.7 | Turn Left (South) onto I-10 Access Rd | 3.0 mi |
| 26.7 | Turn RIGHT on Upper Cibolo Creek Rd | 0.4 mi |
| 27.1 | Turn LEFT into Boerne City Lake Park – Follow Park Rd | 0.4 mi |
| 27.5 | Arrive at Transition Point | |

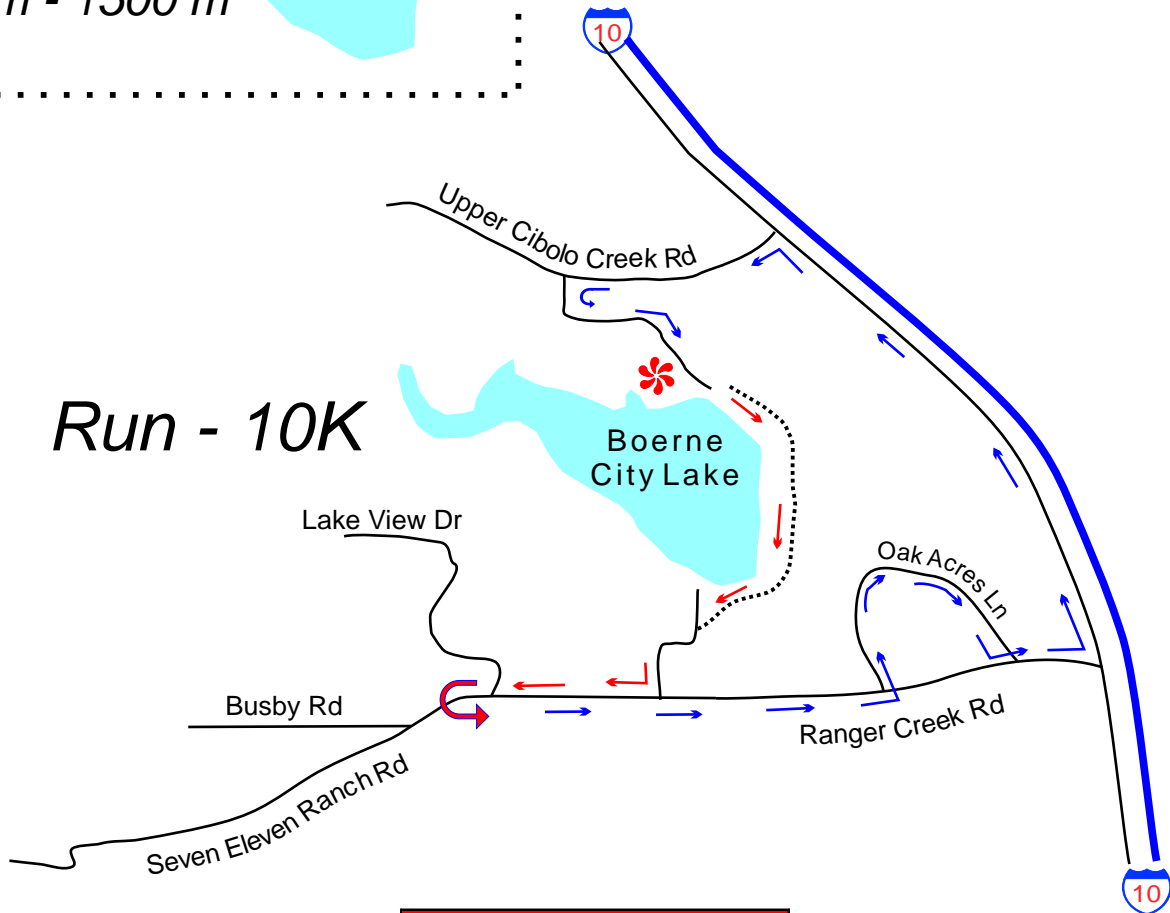
Small Texan Triathlon



Map Courtesy of:

**Britton's
BICYCLE SHOP**

16636 US Hwy 281 North
San Antonio, Texas
78232



| Profile Stats | |
|---------------------|---------------------|
| Max Elev. - 1642 ft | Min Elev. - 1438 ft |
| Climb Elev - 322 ft | Ave Grade - 1% |

