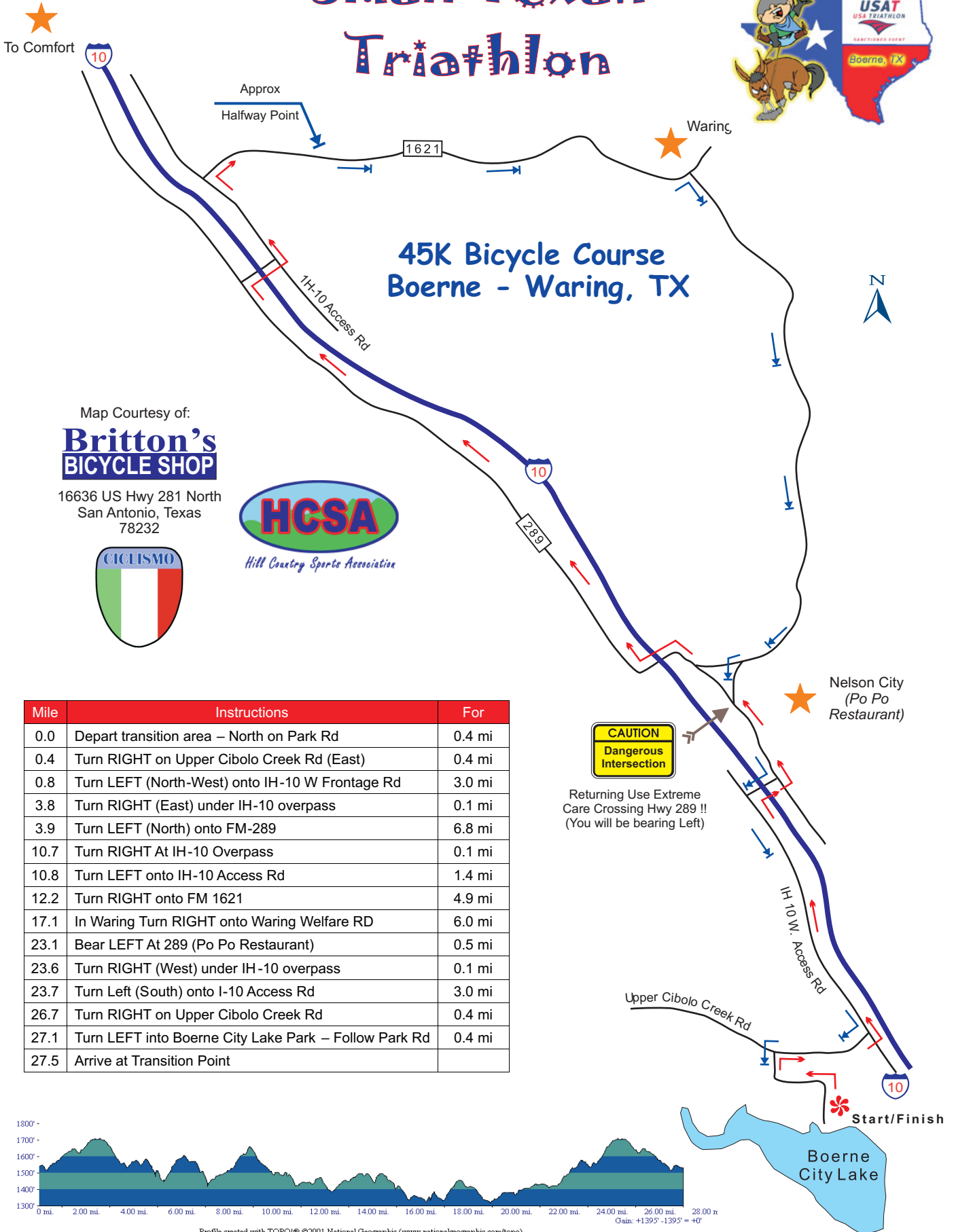


Small Texan Triathlon

SMALL/TINY TEXAN TRIATHLON



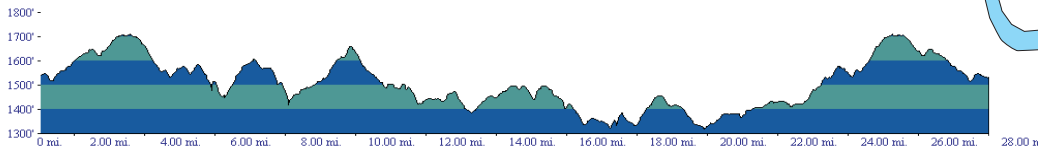
Map Courtesy of:
Britton's BICYCLE SHOP
 16636 US Hwy 281 North
 San Antonio, Texas
 78232



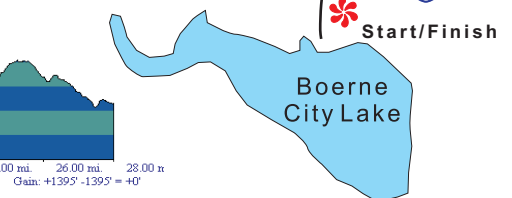
Mile	Instructions	For
0.0	Depart transition area – North on Park Rd	0.4 mi
0.4	Turn RIGHT on Upper Cibolo Creek Rd (East)	0.4 mi
0.8	Turn LEFT (North-West) onto IH-10 W Frontage Rd	3.0 mi
3.8	Turn RIGHT (East) under IH-10 overpass	0.1 mi
3.9	Turn LEFT (North) onto FM-289	6.8 mi
10.7	Turn RIGHT At IH-10 Overpass	0.1 mi
10.8	Turn LEFT onto IH-10 Access Rd	1.4 mi
12.2	Turn RIGHT onto FM 1621	4.9 mi
17.1	In Waring Turn RIGHT onto Waring Welfare RD	6.0 mi
23.1	Bear LEFT At 289 (Po Po Restaurant)	0.5 mi
23.6	Turn RIGHT (West) under IH-10 overpass	0.1 mi
23.7	Turn Left (South) onto I-10 Access Rd	3.0 mi
26.7	Turn RIGHT on Upper Cibolo Creek Rd	0.4 mi
27.1	Turn LEFT into Boerne City Lake Park – Follow Park Rd	0.4 mi
27.5	Arrive at Transition Point	



Returning Use Extreme Care Crossing Hwy 289 !!
 (You will be bearing Left)



Profile created with TOPO!® ©2001 National Geographic (www.nationalgeographic.com/topo)



Small Texan Tri Bike Course Directions

Mile	Instructions	For
0.0	Depart transition area – North on Park Rd	0.4 mi
0.4	Turn RIGHT on Upper Cibolo Creek Rd (East)	0.4 mi
0.8	Turn LEFT (North-West) onto IH-10 W Frontage Rd	3.0 mi
3.8	Turn RIGHT (East) under IH-10 overpass	0.1 mi
3.9	Turn LEFT (North) onto FM-289	6.8 mi
10.7	Turn RIGHT At IH-10 Overpass	0.1 mi
10.8	Turn LEFT onto IH-10 Access Rd	1.4 mi
12.2	Turn RIGHT onto FM 1621	4.9 mi
17.1	In Waring Turn RIGHT onto Waring Welfare RD	6.0 mi
23.1	Bear LEFT At 289 (Po Po Restaurant)	0.5 mi
23.6	Turn RIGHT (West) under IH-10 overpass	0.1 mi
23.7	Turn Left (South) onto I-10 Access Rd	3.0 mi
26.7	Turn RIGHT on Upper Cibolo Creek Rd	0.4 mi
27.1	Turn LEFT into Boerne City Lake Park – Follow Park Rd	0.4 mi
27.5	Arrive at Transition Point	