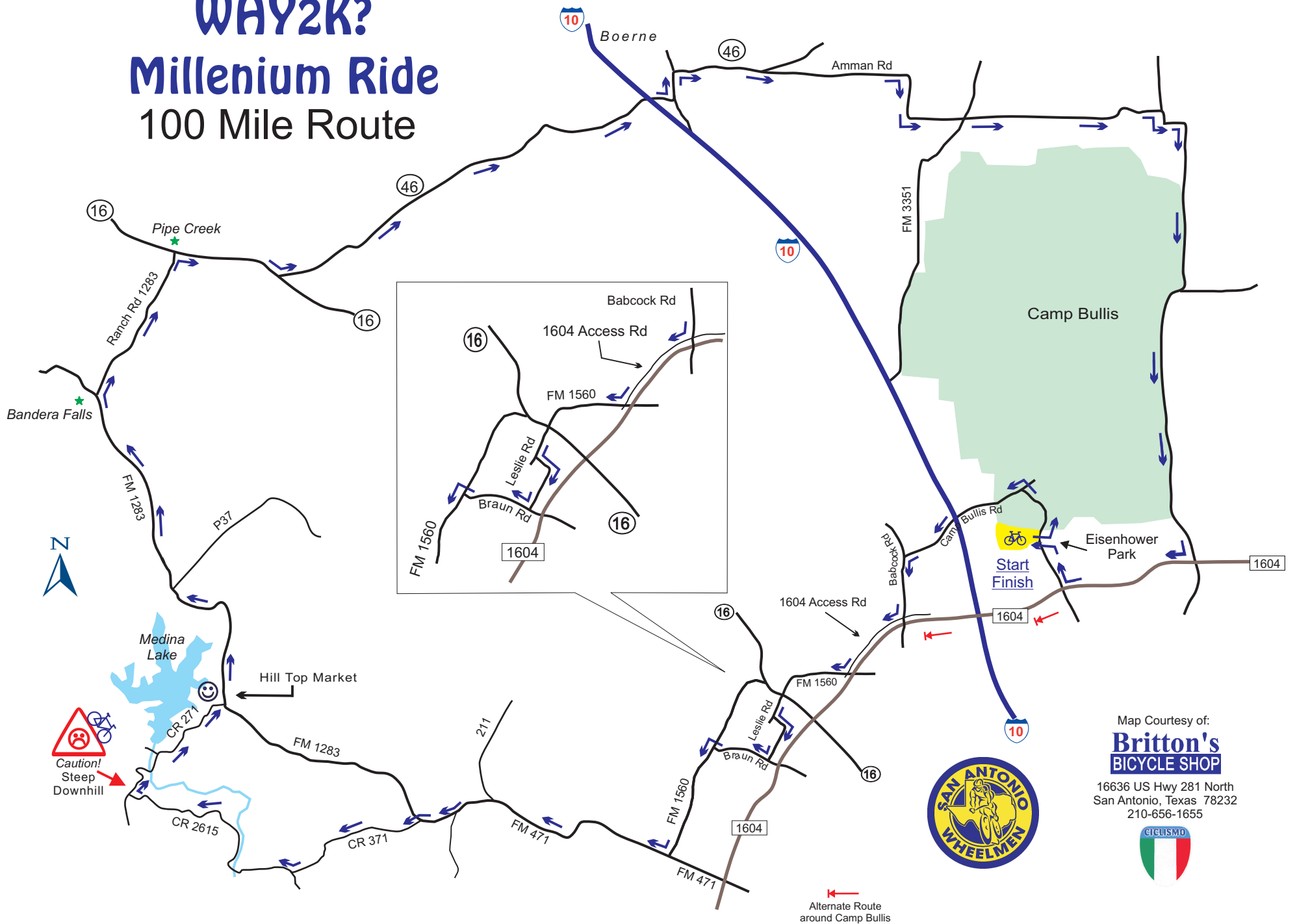


WHY2K?

Millenium Ride

100 Mile Route



Map Courtesy of:

Britton's
BICYCLE SHOP

16636 US Hwy 281 North
San Antonio, Texas 78232
210-656-1655



←
Alternate Route
around Camp Bullis

Mi	Instructions	For
0	Depart Eisenhower Park - LEFT (North) onto NW Military Hwy	1.5 mi
1.5	Bear LEFT (South) onto Camp Bullis Rd	3.9 mi
5.4	Turn LEFT (South) onto Babcock Rd	1.7 mi
7.1	Bear RIGHT (West) onto SR-1604 Loop	1.8 mi
8.9	Bear RIGHT (West) onto FM-1560 [Leslie Rd.]	3.9 mi
	<i>Cross 16 and follow Leslie Rd (turn left at Stop Sign approx 0.6 mi after Hwy 16) and continue to follow Leslie Rd around to Braun Rd</i>	
12.8	Turn RIGHT (West) onto Braun Rd	1.5 mi
14.3	Turn LEFT (South-West) onto FM-1560	3.1 mi
17.4	Turn RIGHT (West) onto SR-471	6.1 mi
23.5	Bear RIGHT (West) onto FM-1283	1.0 mi
24.5	Turn LEFT (South) onto CR 371	3.9 mi
28.4	Bear RIGHT at "T" (North) onto CR 2615	5.4 mi
	<i>Sign for Paradise Canyon visible on the right side of the road.</i>	
33.8	At "T" Turn RIGHT (North) onto CR 271	3.6 mi
	<i>NOTE - There is a steep downhill with a sharp blind turn at the bottom just before crossing the Medina River - Use extreme caution!</i>	
37.4	Turn LEFT (North) onto Ranch Rd 1283	14.3 mi
	<i>Note - Hilltop Market is at the intersection of 1283 and CR 271.</i>	
51.7	Turn RIGHT (East) onto SR-16	2.9 mi
54.7	Bear LEFT (East) onto SR-46	11.7 mi
66.4	At Boerne, turn LEFT (North) onto US-87	0.7 mi
67.1	In Boerne, turn RIGHT (East) onto SR-46	2.5 mi
69.6	Bear RIGHT (East) onto Ammann Rd	11.1 mi
80.7	Bear RIGHT (South) onto Blanco Rd	12.7 mi
93.4	Turn RIGHT (West) onto SR-1604 Loop Access Rd	1.6 mi
95.0	Turn off onto Ramp	0.2 mi
95.2	Merge onto SR-1604 Loop	1.4 mi
	<i>USE EXTREME CAUTION ON LOOP 1604 SHOULDER!</i>	
96.6	Turn off onto Ramp for Military Hwy (Camp Bullis)	0.3 mi
96.9	Turn RIGHT (North) onto FM-1535 [NW Military Hwy]	1.9 mi
98.8	Arrive at Eisenhower Park	

WHY2K?

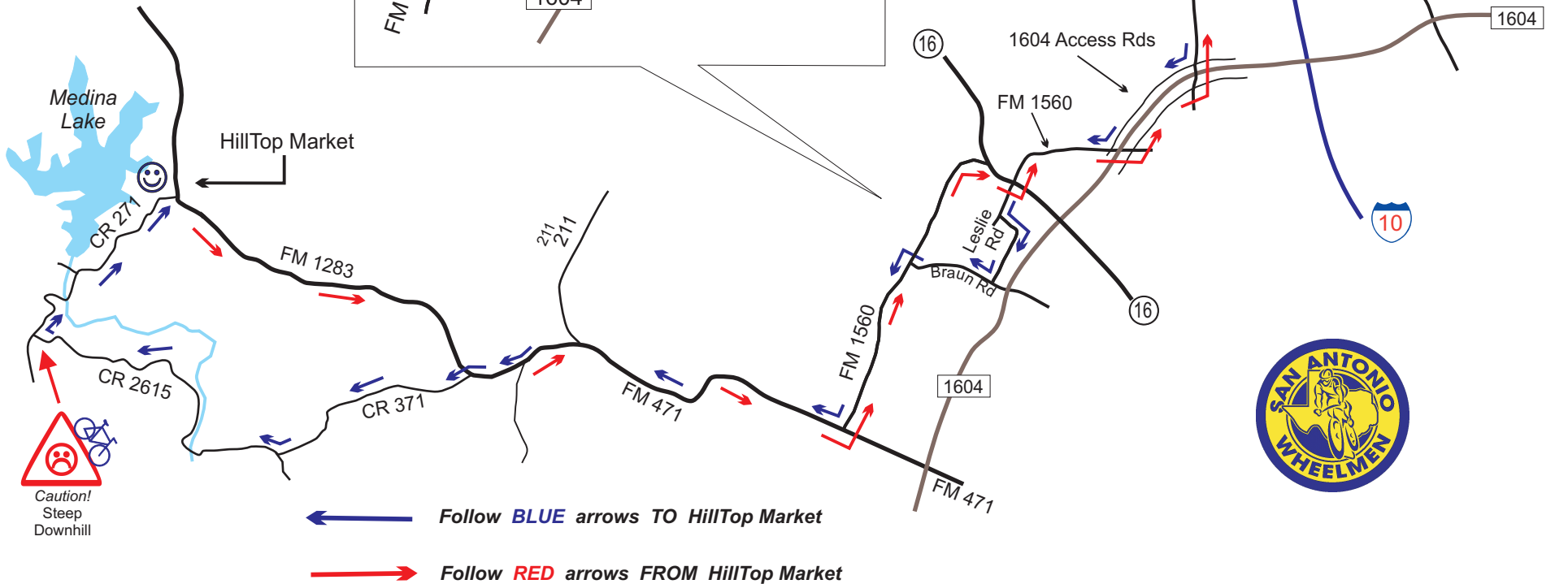
Millenium Ride

100 Kilometer Route

Map Courtesy of:

Britton's
BICYCLE SHOP

16636 US Hwy 281 North
San Antonio, Texas 78232
210-656-1655

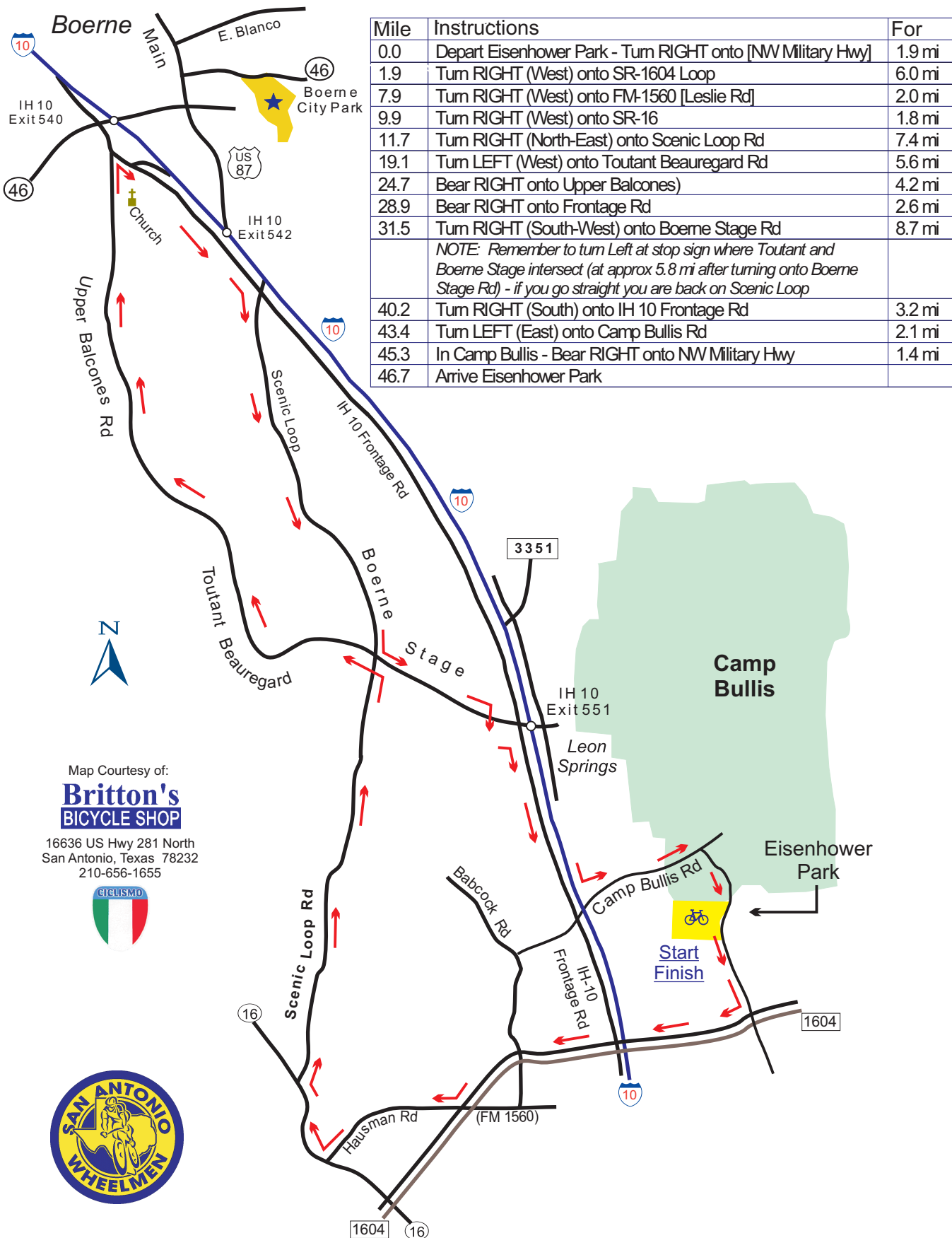


Caution!
Steep
Downhill



WHY2K? Millenium Ride

45 Mile Route



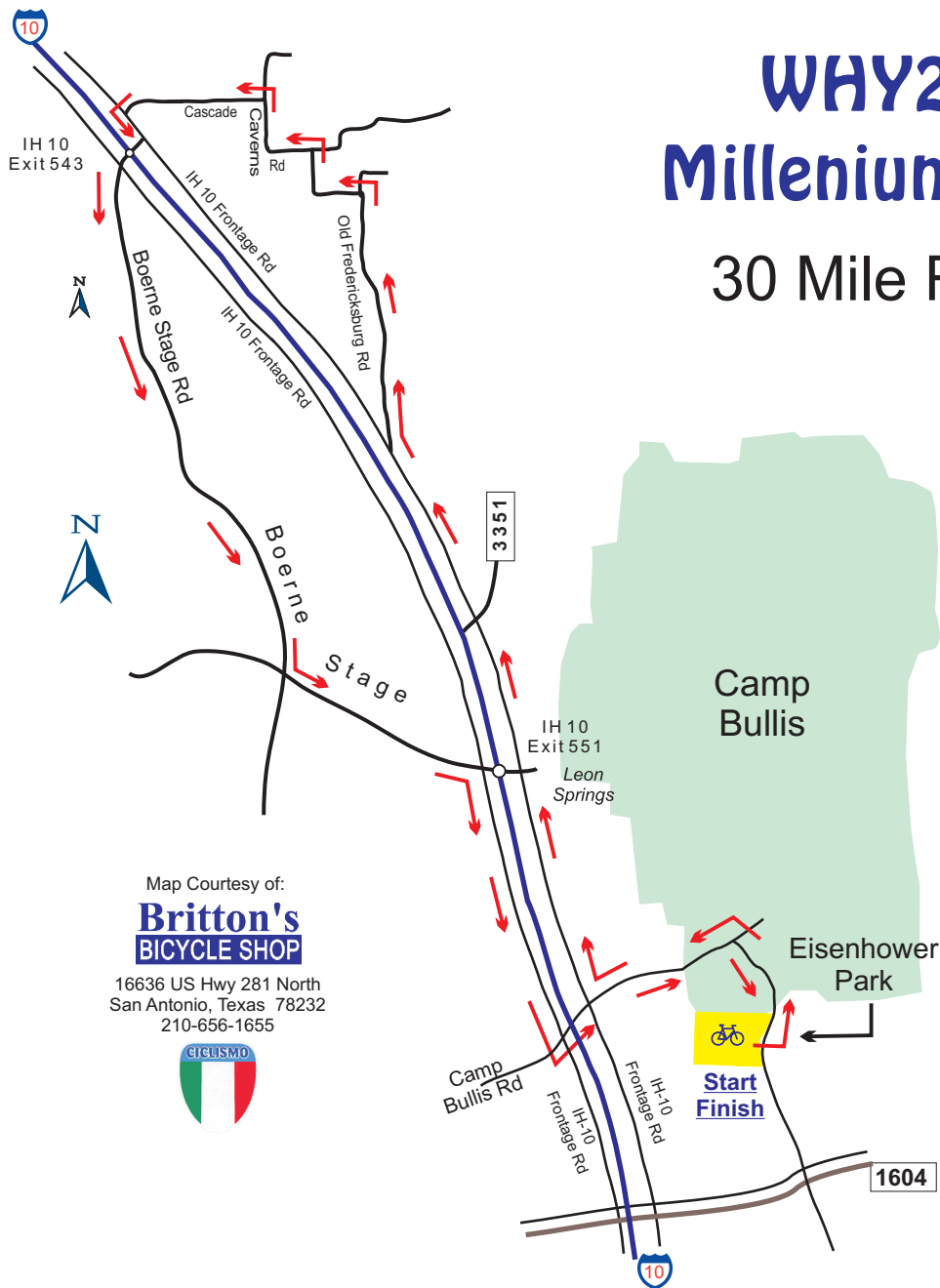
Map Courtesy of:
Britton's BICYCLE SHOP
 16636 US Hwy 281 North
 San Antonio, Texas 78232
 210-656-1655



WHY2K?

Millenium Ride

30 Mile Route



Map Courtesy of:
Britton's BICYCLE SHOP
 16636 US Hwy 281 North
 San Antonio, Texas 78232
 210-656-1655



Mile	Instructions	For
0.0	Depart Eisenhower Park - LEFT (North) onto NW Military Hwy	1.5 mi
1.5	Bear LEFT (South) onto Camp Bullis Rd	2.0 mi
3.5	Turn RIGHT (North) onto I-10 Frontage [US-87]	7.6 mi
11.0	Turn RIGHT (North-East) onto Old Fredericksburg Rd	2.7 mi
13.7	Turn LEFT (West) onto Cascade Caverns Rd	1.7 mi
15.4	Turn LEFT (South) onto I-10 Frontage Rd	0.1 mi
15.5	Turn RIGHT (Cross under IH-10) onto Boerne Stage Rd	8.7 mi
	<i>NOTE: Remember to turn Left at stop sign where Toutant and Boerne Stage intersect (at approx 5.8 mi after turning onto Boerne Stage Rd) - if you go straight you are back on Scenic Loop</i>	
24.2	Turn RIGHT (South) onto Frontage Rd	3.2 mi
27.4	Turn LEFT (East) onto Camp Bullis Rd	2.1 mi
29.5	Bear RIGHT onto NW Military Hwy	1.4 mi
31.0	Arrive Eisenhower Park	

WHY2K?

Millenium Ride

21 Mile Route



Mile	Instructions	For
0.0	Depart Eisenhower Park - Turn LEFT onto [NW Military Hwy]	1.5 mi
1.5	Bear LEFT (South) onto Camp Bullis Rd	2.1 mi
3.6	Bear RIGHT (Go Under IH-10) onto I-10 Frontage [West Side]	0.8 mi
4.4	Turn LEFT (West) onto Heuermann Rd	2.2 mi
6.6	Turn RIGHT (West) onto Babcock Rd	2.8 mi
9.4	Turn RIGHT (North) onto Scenic Loop Rd	1.1 mi
10.5	Turn RIGHT (East) onto Cross Mountain Trl	2.1 mi
12.6	Turn RIGHT (East) onto Boerne Stage Rd	1.2 mi
13.8	Turn RIGHT (South) onto Frontage Rd	3.2 mi
17.0	Turn LEFT (East) onto Camp Bullis Rd	2.1 mi
19.1	In Camp Bullis - Bear RIGHT onto NW Military Hwy	1.4 mi
20.5	Arrive Eisenhower Park	