

Labor Day Rides

Blanco Rd Park - Bulverde - Spring Branch - Smithson Valley

Maps courtesy of:

**Britton's
BICYCLE SHOP**

16636 US Hwy 281 North
San Antonio, Texas 78232
PH: (210) 656-1655



25, 43, 55 Mile Rides



Labor Day Rides

Blanco Rd Park - Bulverde - Spring Branch - Smithson Valley

25 Mile Ride

Maps courtesy of:

**Britton's
BICYCLE SHOP**

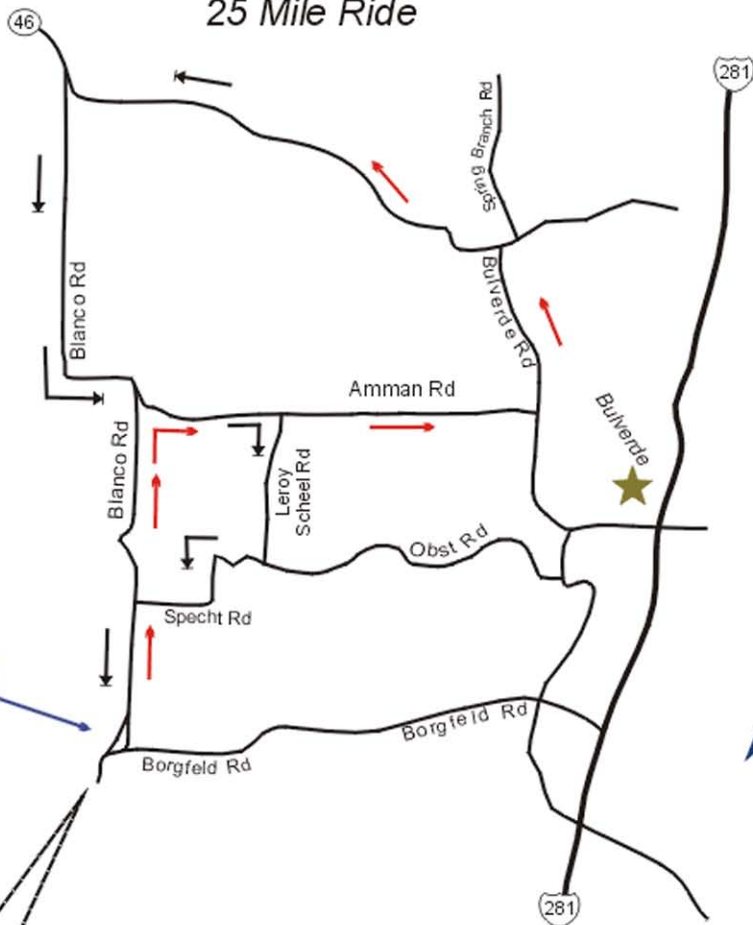
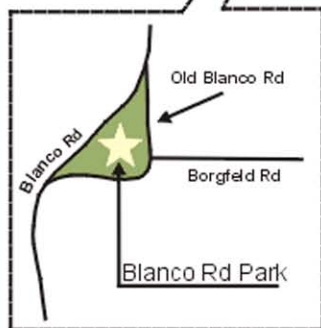
16636 US Hwy 281 North
San Antonio, Texas 78232
PH: (210) 656-1655



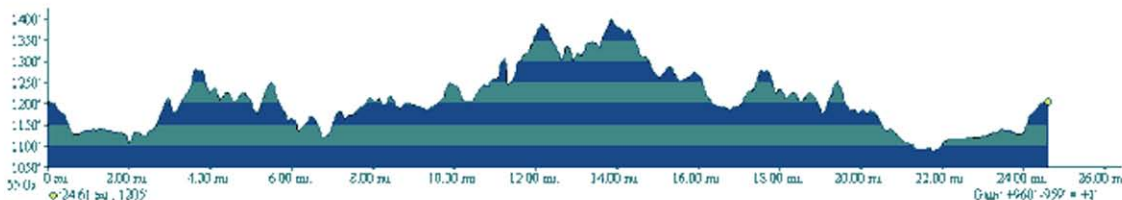
Legend

- 1st Half (Out)
- 2nd Half (In)

Blanco Rd Park
Start/Finish



Mile	Instructions - 25 Mile Route	For
0.0	Depart Park - Go North on FM-2696 [Blanco Rd]	3.8 mi
3.8	Turn RIGHT (East) onto E Ammann Rd	3.5 mi
7.3	Turn LEFT (North) onto Bulverde Rd	2.4 mi
9.8	Turn LEFT (South-West) onto SR-46	4.1 mi
13.9	Turn LEFT (South) onto Blanco Rd	3.9 mi
17.8	Turn LEFT (East) onto E Ammann Rd	2.0 mi
19.8	Turn RIGHT (South) onto Leroy Scheel Rd	1.6 mi
21.4	Turn RIGHT (West) onto Obst Rd	0.7 mi
22.2	Turn LEFT (South) onto W Specht Rd	1.4 mi
23.6	Turn LEFT (South) onto FM-2696 [Blanco Rd]	1.2 mi
24.8	Arrive near Bulverde	



Profile created with TOPO!® ©2001 National Geographic (www.nationalgeographic.com/topo)

Labor Day Rides

Blanco Rd Park - Bulverde - Spring Branch - Smithson Valley

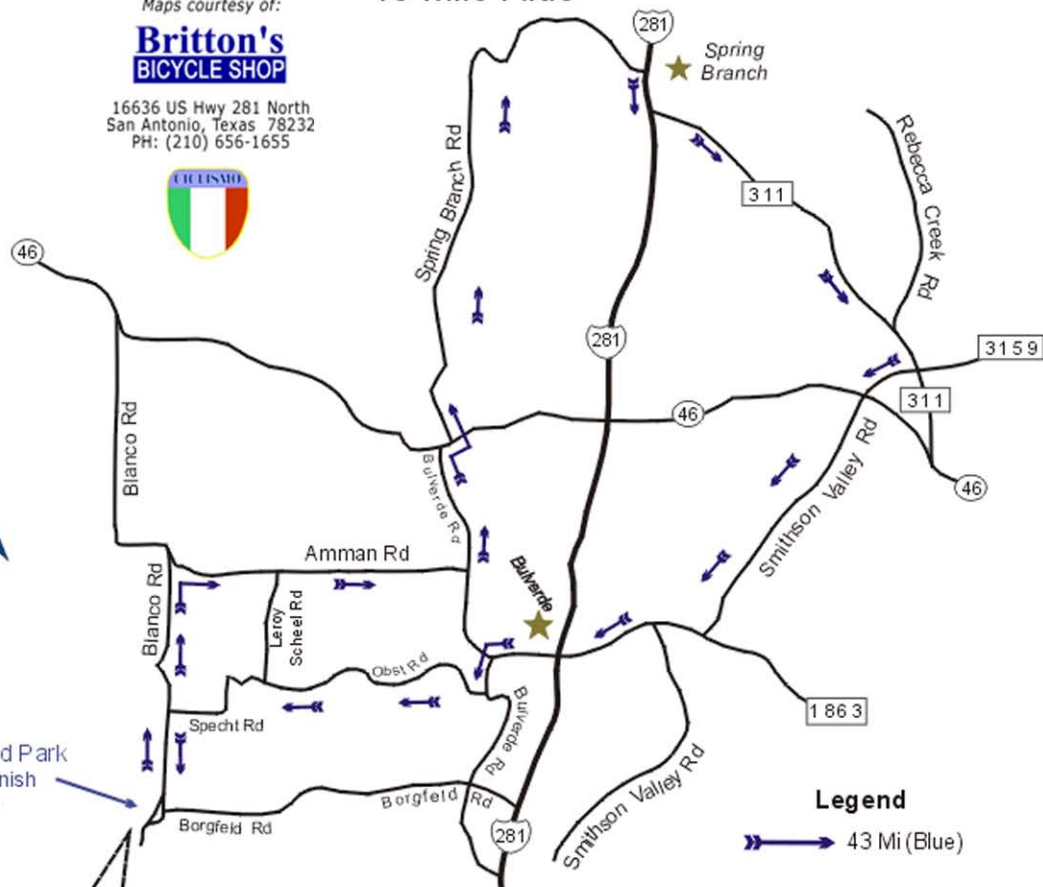
Maps courtesy of:

**Britton's
BICYCLE SHOP**

16636 US Hwy 281 North
San Antonio, Texas 78232
PH: (210) 656-1655



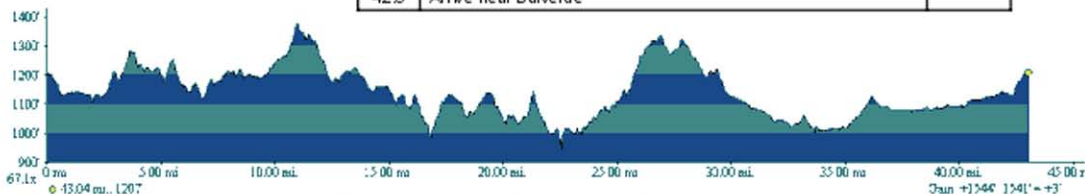
43 Mile Ride



Blanco Rd Park
Start/Finish



Mile	Instructions - 43 Mile Route	For
0.0	Depart Park - Go North on FM-2696 [Blanco Rd]	3.8 mi
3.8	Turn RIGHT (East) onto E Ammann Rd	3.5 mi
7.3	Turn LEFT (North) onto Bulverde Rd	2.4 mi
9.7	Turn RIGHT onto Rt-46	0.1 mi
9.8	Turn LEFT onto Spring Branch Rd (North)	9.8 mi
19.6	Turn RIGHT (South) onto US-281	0.5 mi
20.1	Turn LEFT (East) onto onto FM-311	6.7 mi
26.8	Turn Right (East) onto FM-3159	1.0 mi
27.8	Cross Rt 46 - continue (South-West) on Smithson Valley Rd	5.2 mi
32.9	Turn RIGHT (West) onto FM-1863	3.4 mi
36.3	Turn LEFT (South) onto Bulverde Ln	0.8 mi
37.1	Turn RIGHT (West) onto Obst Rd (continues onto W Specht Rd)	4.2 mi
41.3	Turn LEFT (South) onto FM-2696 [Blanco Rd]	1.2 mi
42.5	Arrive near Bulverde	




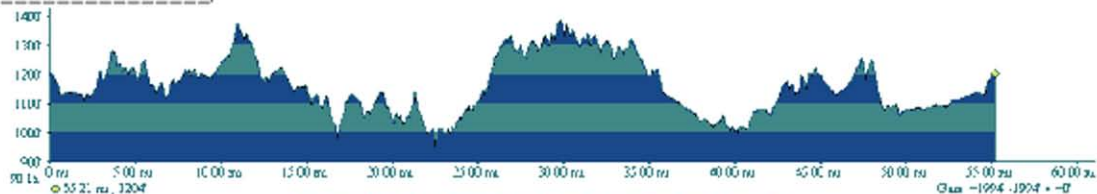
Labor Day Rides

Blanco Rd Park - Bulverde - Spring Branch - Smithson Valley

55 Mile Ride

Legend

 55 Mi (Green)



Mile	Instructions – 55 Mile Route	For
0.0	Depart Park – Go North on FM-2696 [Blanco Rd]	3.8 mi
3.8	Turn RIGHT (East) onto E Ammann Rd	3.5 mi
7.3	Turn LEFT (North) onto Bulverde Rd	2.4 mi
9.7	Turn RIGHT onto Rt 46	0.1 mi
9.8	Turn LEFT onto Spring Branch Rd (North)	9.8 mi
19.6	Turn RIGHT (South) onto US-281	0.5 mi
20.1	Turn LEFT (East) onto onto FM-311	6.7 mi
26.8	Turn LEFT (East) onto FM-3159	2.9 mi
29.6	Turn RIGHT (East) onto S Cranes Mill Rd	0.8 mi
30.4	Turn RIGHT (North-West) onto Key Rd	0.3 mi
30.7	Turn LEFT (South-West) onto FM-3159	3.1 mi
33.9	Cross Rt 46 - continue (South-West) on Smithson Valley Rd	5.2 mi
39.0	Turn RIGHT (West) onto FM-1863	0.6 mi
39.6	Turn LEFT (South-East) onto Smithson Valley Rd	5.9 mi
45.5	Turn RIGHT (West) onto Bulverde Rd	0.8 mi
46.3	Cross Rte 281, stay on Bulverde Rd (West)	3.2 mi
49.5	Bear LEFT (West) onto Obst Rd (continues onto W Specht Rd)	4.2 mi
53.7	Turn LEFT (South) onto FM-2696 [Blanco Rd]	1.2 mi
54.9	Arrive near Bulverde	