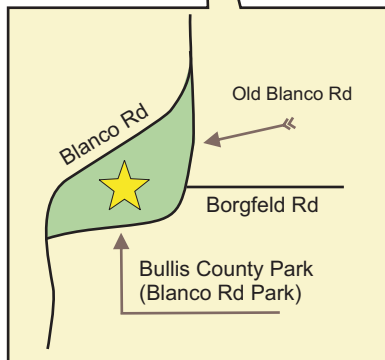
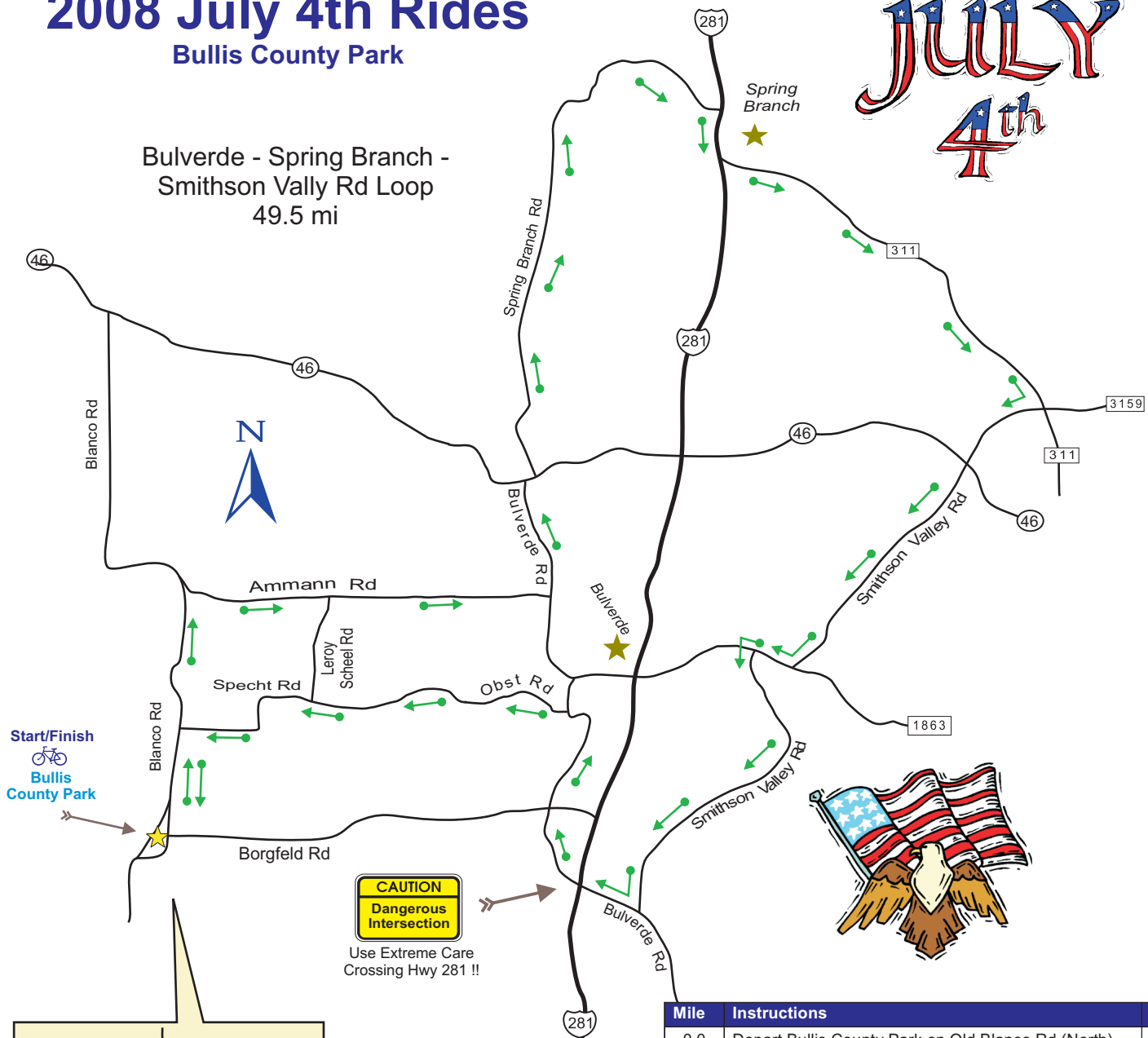


# 2008 July 4th Rides

## Bullis County Park

# JULY 4th

Bulverde - Spring Branch -  
Smithson Vally Rd Loop  
49.5 mi



**CAUTION**  
Dangerous  
Intersection  
Use Extreme Care  
Crossing Hwy 281 !!

Maps Courtesy of:



16636 US Hwy 281 North  
San Antonio, Texas 78232  
PH: (210) 656-1655



Legend

49.5 Mi route

| Mile | Instructions                                       | For    |
|------|--|--------|
| 0.0  | Depart Bullis County Park on Old Blanco Rd (North) | 0.3 mi |
| 0.3  | Turn RIGHT (North) onto FM-2696 [Blanco Rd]        | 3.8 mi |
| 4.1  | Turn RIGHT (South-East) onto E Ammann Rd           | 3.6 mi |
| 7.6  | Turn LEFT (North) onto Bulverde Rd                 | 2.4 mi |
| 10.0 | Turn RIGHT (East) onto SR-46                       | 0.2 mi |
| 10.2 | Turn LEFT (West) onto Spring Branch Rd             | 9.8 mi |
| 20.0 | Turn RIGHT (South) onto US-281                     | 0.4 mi |
| 20.4 | Turn LEFT (East) onto Knibbe Rd                    | 0.2 mi |
| 20.6 | Turn LEFT (East) onto FM-311                       | 6.5 mi |
| 27.1 | Turn RIGHT (West) onto FM-3159                     | 1.0 mi |
| 28.0 | Cross Hwy 46 - Road name now Smithson Valley Rd    | 5.2 mi |
| 33.2 | Turn RIGHT (North-West) onto FM-1863               | 0.6 mi |
| 33.8 | Turn LEFT (South) onto Smithson Valley Rd          | 5.8 mi |
| 39.6 | Turn RIGHT (West) onto Bulverde Rd                 | 3.8 mi |
| 43.4 | Road name changes to Obst Rd                       | 2.8 mi |
| 46.2 | Road name changes to W Specht Rd                   | 1.6 mi |
| 47.9 | Turn LEFT (South) onto FM-2696 [Blanco Rd]         | 1.2 mi |
| 49.1 | Turn LEFT (East) onto Old Blanco Rd                | 0.4 mi |
| 49.5 | Arrive Bullis County Park                          |        |

# 2008 July 4th Rides

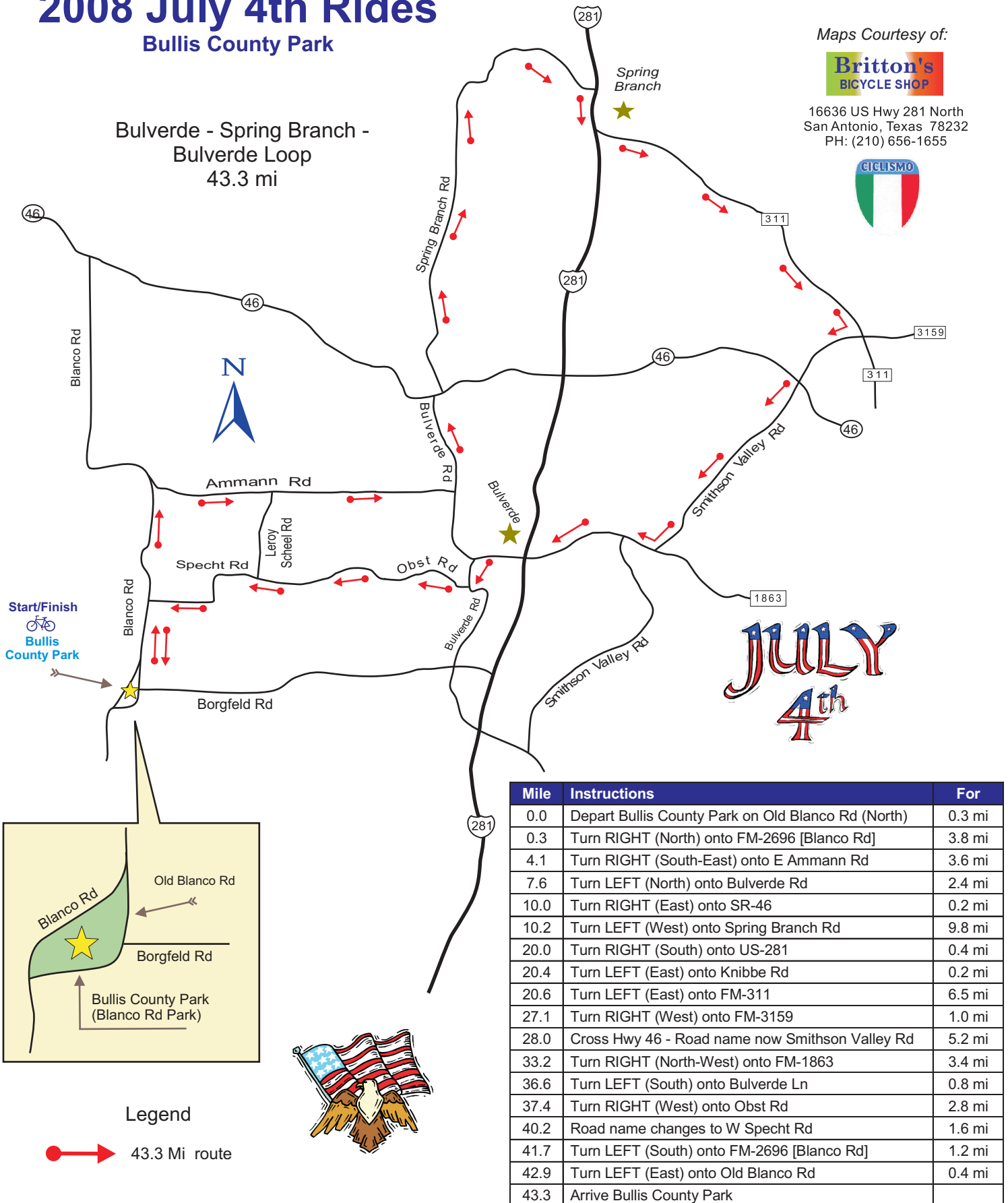
## Bullis County Park

Bulverde - Spring Branch -  
Bulverde Loop  
43.3 mi

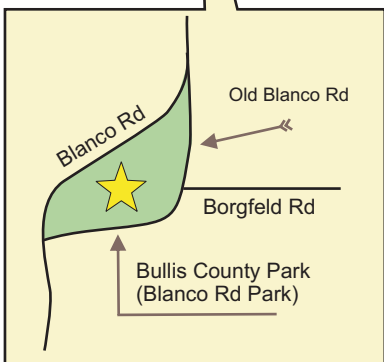
Maps Courtesy of:



16636 US Hwy 281 North  
San Antonio, Texas 78232  
PH: (210) 656-1655



**JULY**  
**4th**



### Legend

43.3 Mi route

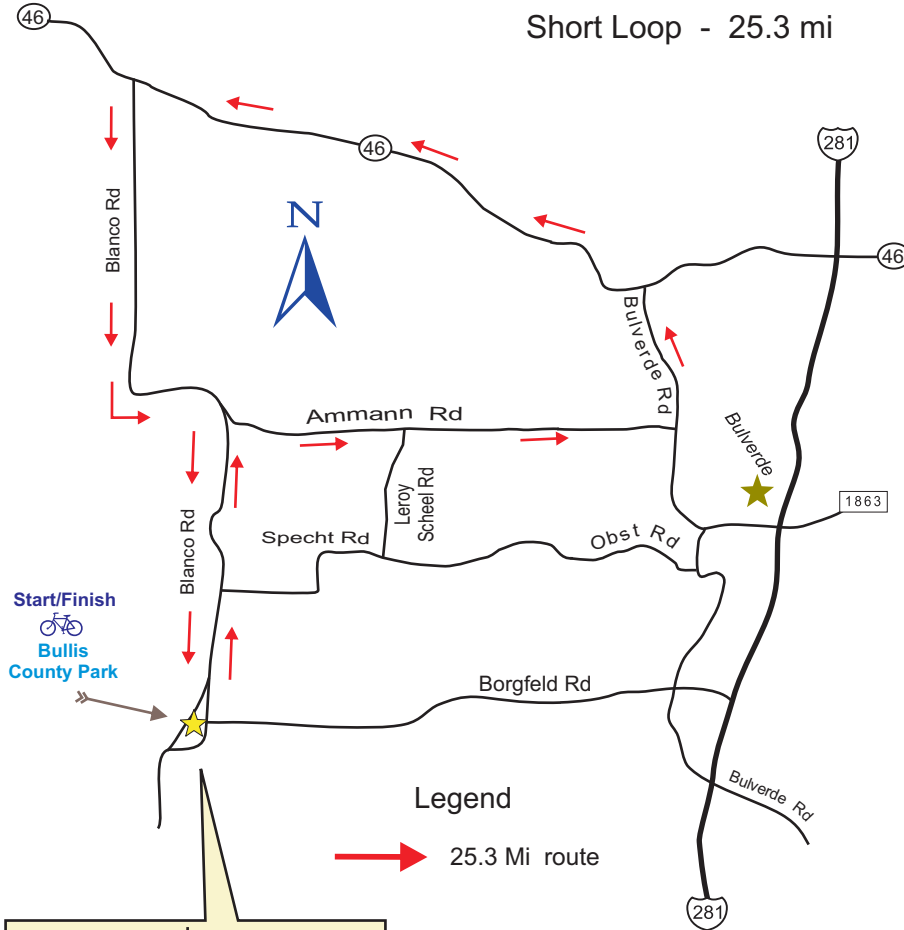


| Mile | Instructions                                       | For    |
|------|--|--------|
| 0.0  | Depart Bullis County Park on Old Blanco Rd (North) | 0.3 mi |
| 0.3  | Turn RIGHT (North) onto FM-2696 [Blanco Rd]        | 3.8 mi |
| 4.1  | Turn RIGHT (South-East) onto E Ammann Rd           | 3.6 mi |
| 7.6  | Turn LEFT (North) onto Bulverde Rd                 | 2.4 mi |
| 10.0 | Turn RIGHT (East) onto SR-46                       | 0.2 mi |
| 10.2 | Turn LEFT (West) onto Spring Branch Rd             | 9.8 mi |
| 20.0 | Turn RIGHT (South) onto US-281                     | 0.4 mi |
| 20.4 | Turn LEFT (East) onto Knibbe Rd                    | 0.2 mi |
| 20.6 | Turn LEFT (East) onto FM-311                       | 6.5 mi |
| 27.1 | Turn RIGHT (West) onto FM-3159                     | 1.0 mi |
| 28.0 | Cross Hwy 46 - Road name now Smithson Valley Rd    | 5.2 mi |
| 33.2 | Turn RIGHT (North-West) onto FM-1863               | 3.4 mi |
| 36.6 | Turn LEFT (South) onto Bulverde Ln                 | 0.8 mi |
| 37.4 | Turn RIGHT (West) onto Obst Rd                     | 2.8 mi |
| 40.2 | Road name changes to W Specht Rd                   | 1.6 mi |
| 41.7 | Turn LEFT (South) onto FM-2696 [Blanco Rd]         | 1.2 mi |
| 42.9 | Turn LEFT (East) onto Old Blanco Rd                | 0.4 mi |
| 43.3 | Arrive Bullis County Park                          |        |

# 2008 July 4th Rides

## Bullis County Park

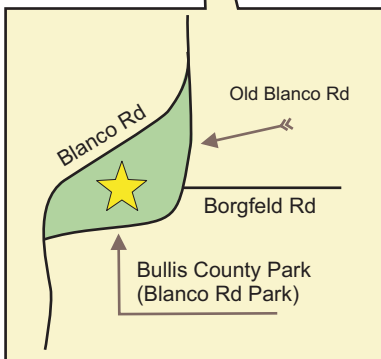
Short Loop - 25.3 mi



Maps Courtesy of:



16636 US Hwy 281 North  
San Antonio, Texas 78232  
PH: (210) 656-1655



| Mile | Instructions                                       | For    |
|------|--|--------|
| 0.0  | Depart Bullis County Park on Old Blanco Rd (North) | 0.4 mi |
| 0.4  | Turn RIGHT (North) onto FM-2696 [Blanco Rd]        | 1.2 mi |
| 1.6  | Turn RIGHT (East) onto W Specht Rd                 | 1.7 mi |
| 3.2  | Road name changes to Obst Rd                       | 2.6 mi |
| 5.8  | Turn LEFT (North) onto Bulverde Ln                 | 0.8 mi |
| 6.6  | Turn LEFT (West) onto FM-1863 [Bulverde Rd]        | 3.5 mi |
| 10.1 | Turn LEFT (West) onto SR-46                        | 4.0 mi |
| 14.1 | Turn LEFT (South) onto Blanco Rd                   | 3.8 mi |
| 17.9 | Bear LEFT (Southeast) onto Ammann Rd               | 2.1 mi |
| 20.0 | Turn RIGHT (South) onto Leroy Scheel Rd            | 1.7 mi |
| 21.6 | Turn RIGHT (West) onto Obst Rd                     | 0.4 mi |
| 22.1 | Road name changes to W Specht Rd                   | 1.7 mi |
| 23.7 | Turn LEFT (South) onto FM-2696 [Blanco Rd]         | 1.2 mi |
| 24.9 | Turn LEFT (East) onto Old Blanco Rd                | 0.4 mi |
| 25.3 | Arrive Bullis County Park                          |        |