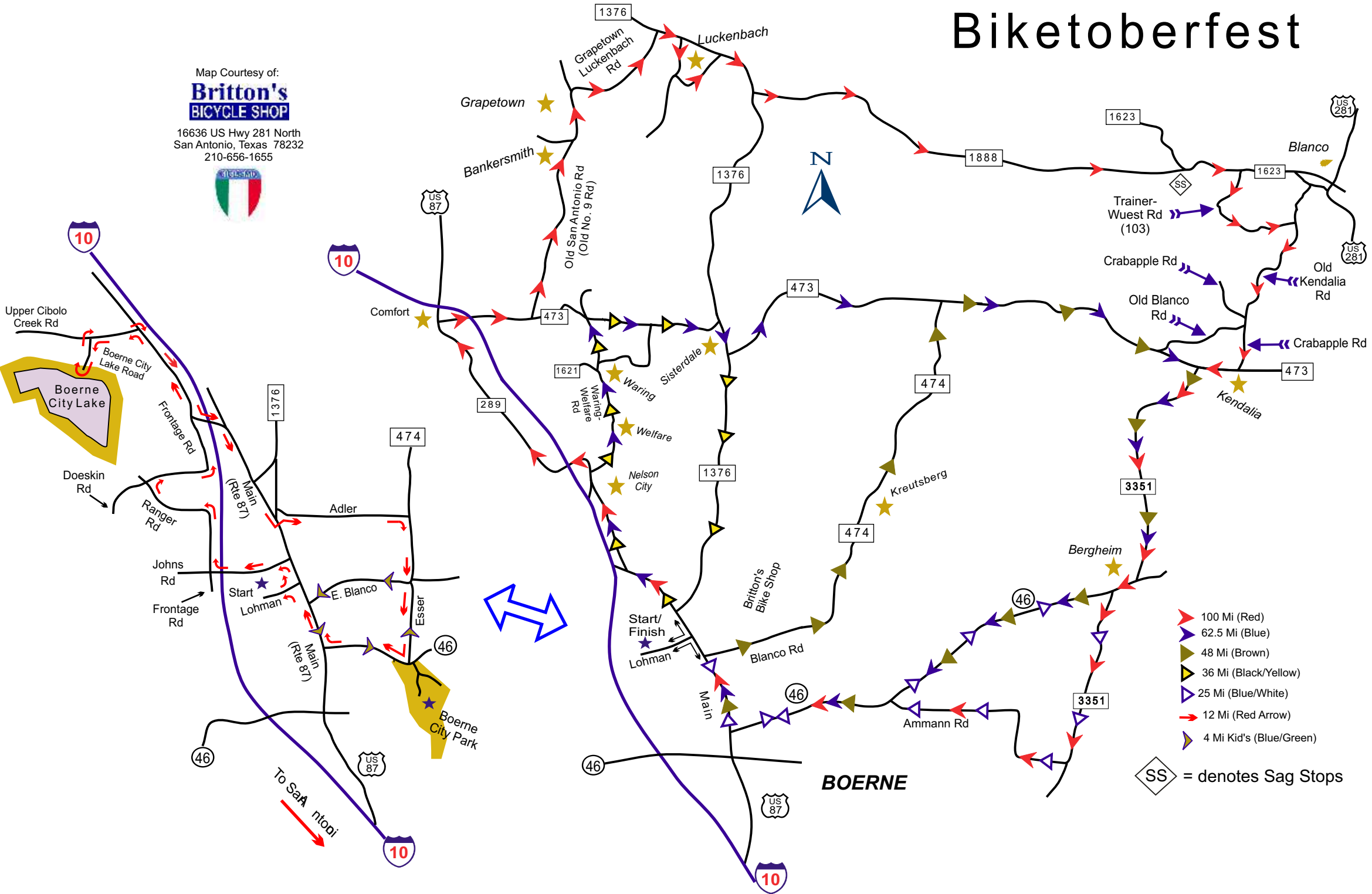


Biketoberfest

Map Courtesy of:
Britton's
BICYCLE SHOP

16636 US Hwy 281 North
 San Antonio, Texas 78232
 210-656-1655



- 100 Mi (Red)
- 62.5 Mi (Blue)
- 48 Mi (Brown)
- 36 Mi (Black/Yellow)
- 25 Mi (Blue/White)
- 12 Mi (Red Arrow)
- 4 Mi Kid's (Blue/Green)

= denotes Sag Stops



BOERNE

100 Mile Route

Start on Lohman
L onto Main (Hwy 87)
Main to IH 10 Frontage Rd
R onto Frontage Rd
Follow Frontage Rd NW
Bear L At PoPo Restaurant
(You are now on 289)
Follow 289 towards Comfort
(289 joins Frontage Rd)
In Comfort - Turn R onto 473
Follow 473 to Old San Antonio Rd
(May be called Old No. 9 Rd)
L onto Old San Antonio (Old No. 9)
Follow to Grapetown - then
R onto Grapetown - Luckenbach Rd
Follow Luckenbach Rd to 1376
R onto 1376
R in to Luckenbach
At Ranch Rd turn L - Follow to 1376
R onto 1376 - Follow to 1888
L onto 1888 - Follow to 1623
R onto 1623 - Follow to Blanco
R onto River Rd (at Blanco St. Park)
R across river
R onto Old Kendalia Rd (CR 102)
Follow to Kendalia At Kendalia - R onto 473
Almost immediate R onto 3351

62.5 Mile Route

Start on Lohman
L onto Main (Hwy 87)
Main to IH 10 Frontage Rd
R onto Frontage Rd,
Follow Frontage Rd West
At PoPo Restaurant -
Bear R onto Waring-Welfare Rd,
R onto 473,
473 to 1376
R onto 1376 (473 & 1376 share)
L onto 473
R onto 3351
Follow 3351 to Hwy 46
R onto Hwy 46
Follow Hwy 46 to Main (Hwy 87)

48 Mile Route

Start on Lohman - R onto Main St
Almost immediate L onto Blanco (474)
Follow 474 to 473
R onto 473
Follow 473 to 3351
R onto 3351
Follow 3351 to Hwy 46
R onto 46
Follow 46 back to Main (Hwy 87)
R onto Main

36 Mile Route

Start on Lohman
L onto Main (Hwy 87)
Main to IH 10 Frontage Rd
R onto Frontage Rd,
Follow Frontage Rd West
At PoPo Restaurant -
Bear R onto Waring-Welfare Rd,
R onto 473
473 to 1376
R onto 1376
Follow 1376 to Main (Hwy 87)
L onto Main,
R onto Lohman to Start/Finish

36 Mile Route

Start on Lohman - L onto Main
L onto Johns Rd.
Cross I10 - turn R onto Frontage Rd.
Turn L onto Ranger Rd.
Turn R onto Doeskin Rd.
Turn L onto Frontage Rd
Follow Frontage Rd.
Turn L on Upper Cibolo Creek Rd.
Turn L into Boerne City Lake.
Turn around.
Back to Upper Cibolo Creek Rd - Turn R
R onto Frontage Rd to Rte 87 (Main).
L onto Rte 87 (Main) to School Rd.
L on School and a quick R onto Adler Rd.
Follow Adler to Blanco
R onto Blanco - follow to Esser Rd
L onto Esser to Hwy 46

25 Mile Route

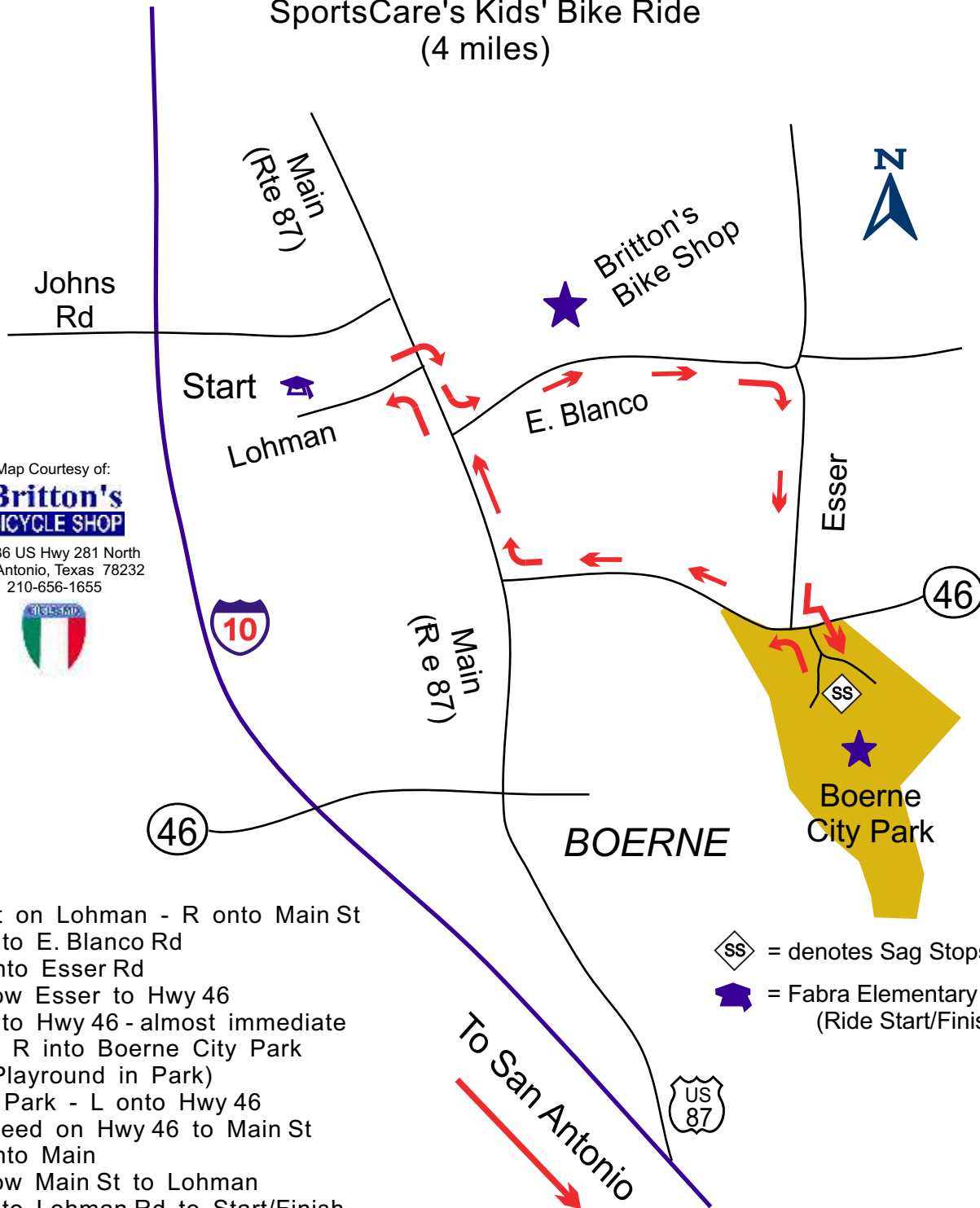
Start on Lohman - R onto Main St.
Main St. (US 87) to Hwy 46,
L onto 46 to Bergheim,
R in Bergheim onto 3351
3351 to Ammann Rd,
R onto Ammann Rd,
Ammann Rd to Hwy 46
L onto Hwy 46 back to Main,
R onto Main St. (US 87),
L onto Lohman Rd to Start/Finish

4 Mile Kid's Route

Start on Lohman - R onto Main St
Proceed on Main to Hwy 46
L onto Hwy 46
Proceed on Hwy 46 to City Park
Turn R into Boerne City Park
(Playground in Park)
Exit Park - L onto Hwy 46
Immediate R onto Esser Rd
Follow Esser to Blanco Rd
L onto Blanco Rd
Follow Blanco to Main St
R onto Main St

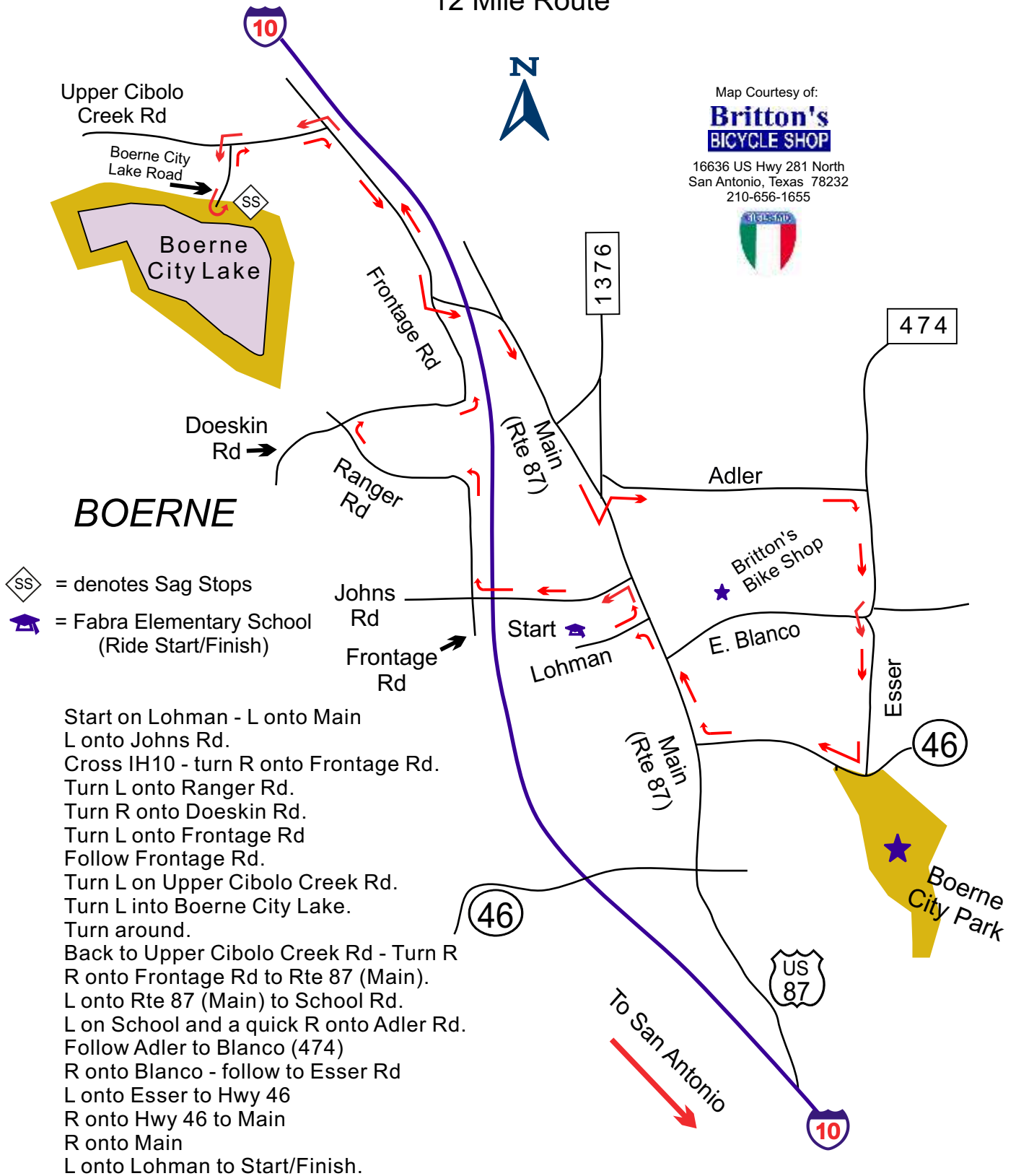
Biketoberfest 98

Baptist Health Care System
SportsCare's Kids' Bike Ride
(4 miles)



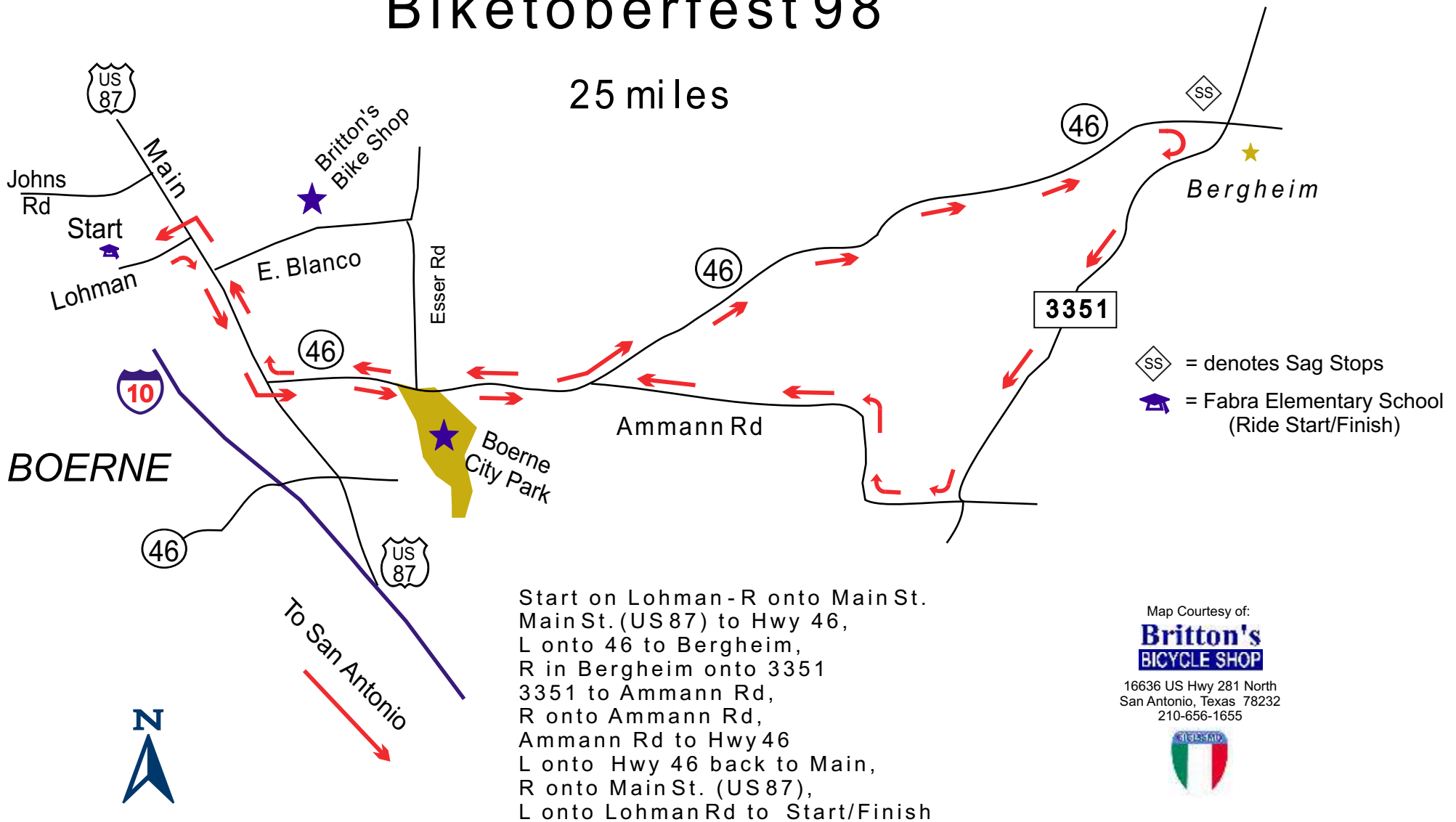
Biketoberfest 98

12 Mile Route



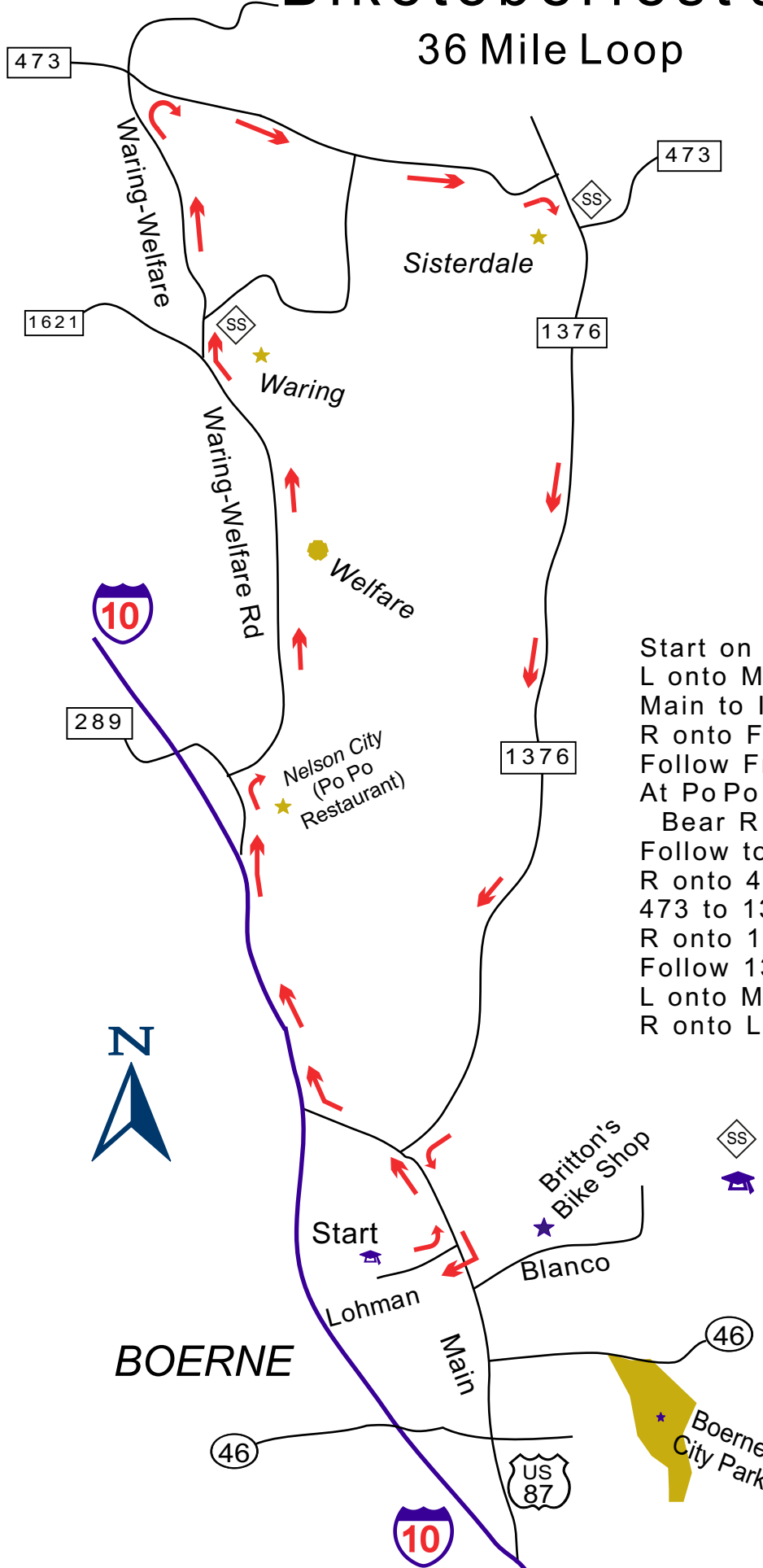
Biketoberfest 98

25 miles



Biketoberfest 98

36 Mile Loop



Map Courtesy of:


Britton's
BICYCLE SHOP

16636 US Hwy 281 North
San Antonio, Texas 78232
210-656-1655



Start on Lohman
L onto Main (Hwy 87)
Main to IH 10 Frontage Rd
R onto Frontage Rd,
Follow Frontage Rd West
At PoPo Restaurant -
Bear R onto Waring-Welfare Rd,
Follow to 473
R onto 473
473 to 1376
R onto 1376
Follow 1376 to Main (Hwy 87)
L onto Main,
R onto Lohman to Start/Finish



SS = denotes Sag Stops

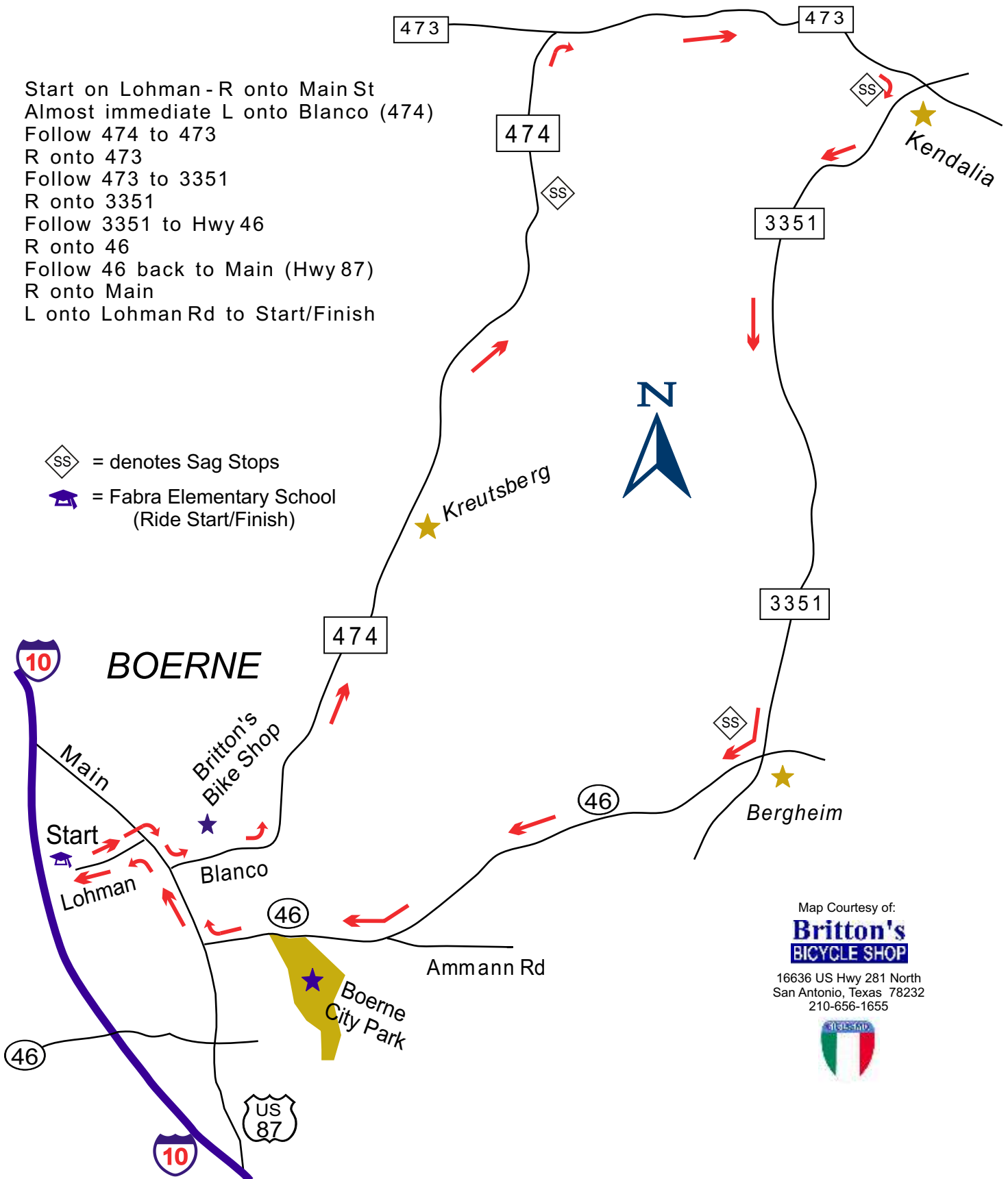
 = Fabra Elementary School
(Ride Start/Finish)

Biketoberfest 98

48 Mile Loop

Start on Lohman - R onto Main St
Almost immediate L onto Blanco (474)
Follow 474 to 473
R onto 473
Follow 473 to 3351
R onto 3351
Follow 3351 to Hwy 46
R onto 46
Follow 46 back to Main (Hwy 87)
R onto Main
L onto Lohman Rd to Start/Finish

-  = denotes Sag Stops
-  = Fabra Elementary School (Ride Start/Finish)



Map Courtesy of:

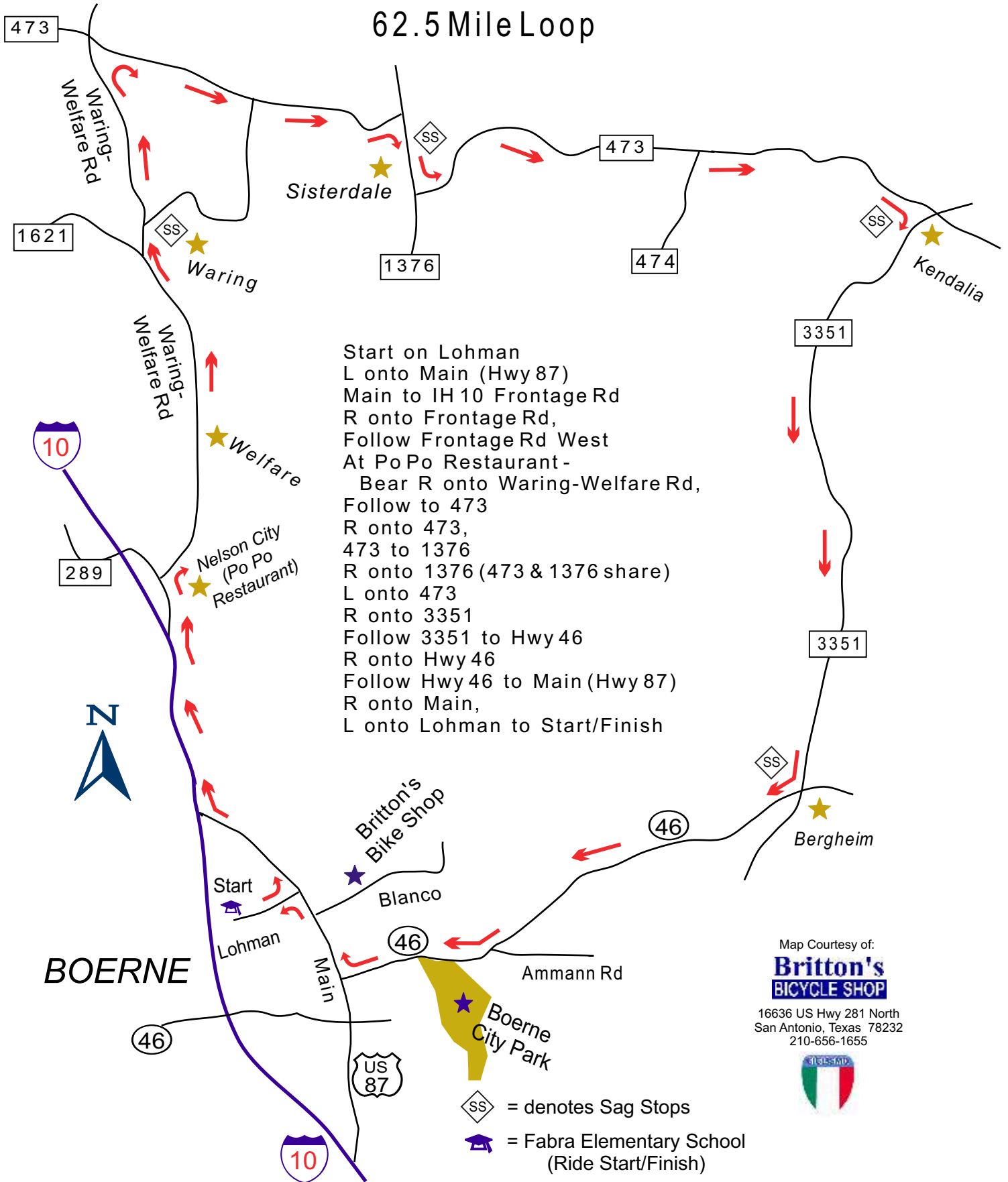
Britton's
BICYCLE SHOP

16636 US Hwy 281 North
San Antonio, Texas 78232
210-656-1655



Biketoberfest 98



62.5 Mile Loop



Start on Lohman
 L onto Main (Hwy 87)
 Main to IH 10 Frontage Rd
 R onto Frontage Rd,
 Follow Frontage Rd West
 At Po Po Restaurant -
 Bear R onto Waring-Welfare Rd,
 Follow to 473
 R onto 473,
 473 to 1376
 R onto 1376 (473 & 1376 share)
 L onto 473
 R onto 3351
 Follow 3351 to Hwy 46
 R onto Hwy 46
 Follow Hwy 46 to Main (Hwy 87)
 R onto Main,
 L onto Lohman to Start/Finish

Map Courtesy of:
Britton's
BICYCLE SHOP
 16636 US Hwy 281 North
 San Antonio, Texas 78232
 210-656-1655

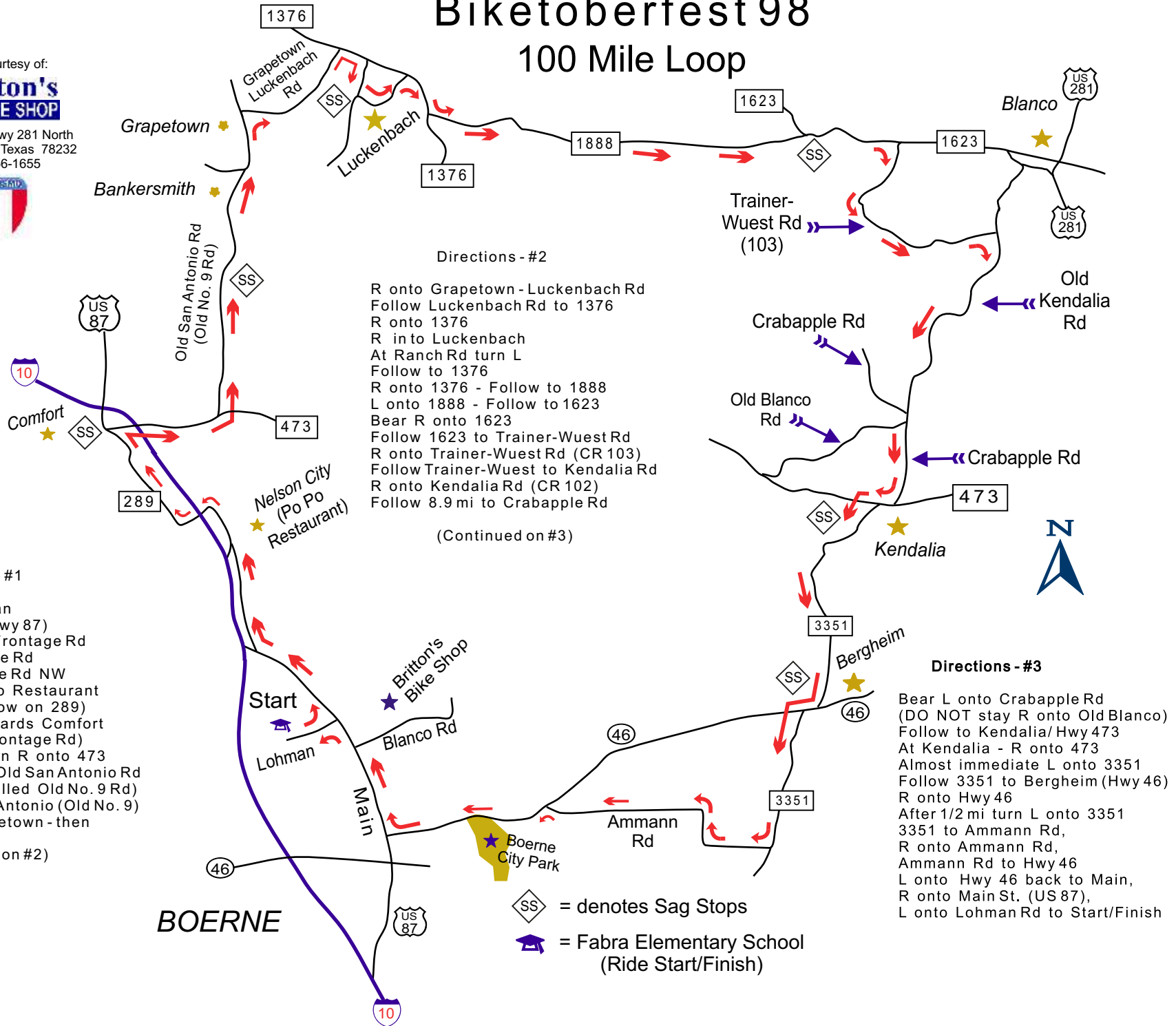


-  = denotes Sag Stops
-  = Fabra Elementary School (Ride Start/Finish)

Biketoberfest 98

100 Mile Loop

Map Courtesy of:
Britton's BICYCLE SHOP
 16636 US Hwy 281 North
 San Antonio, Texas 78232
 210-656-1655



Directions - #1

Start on Lohman
 L onto Main (Hwy 87)
 Main to IH 10 Frontage Rd
 R onto Frontage Rd
 Follow Frontage Rd NW
 Bear L At Po Po Restaurant
 (You are now on 289)
 Follow 289 towards Comfort
 (289 joins Frontage Rd)
 In Comfort - Turn R onto 473
 Follow 473 to Old San Antonio Rd
 (May be called Old No. 9 Rd)
 L onto Old San Antonio (Old No. 9)
 Follow to Grapetown - then

(Continued on #2)

Directions - #2

R onto Grapetown - Luckenbach Rd
 Follow Luckenbach Rd to 1376
 R onto 1376
 R in to Luckenbach
 At Ranch Rd turn L
 Follow to 1376
 R onto 1376 - Follow to 1888
 L onto 1888 - Follow to 1623
 Bear R onto 1623
 Follow 1623 to Trainer-Wuest Rd
 R onto Trainer-Wuest Rd (CR 103)
 Follow Trainer-Wuest to Kendallia Rd
 R onto Kendallia Rd (CR 102)
 Follow 8.9 mi to Crabapple Rd

(Continued on #3)

Directions - #3

Bear L onto Crabapple Rd
 (DO NOT stay R onto Old Blanco)
 Follow to Kendallia/Hwy 473
 At Kendallia - R onto 473
 Almost immediate L onto 3351
 Follow 3351 to Bergheim (Hwy 46)
 R onto Hwy 46
 After 1/2 mi turn L onto 3351
 3351 to Ammann Rd,
 R onto Ammann Rd,
 Ammann Rd to Hwy 46
 L onto Hwy 46 back to Main,
 R onto Main St. (US 87),
 L onto Lohman Rd to Start/Finish

SS = denotes Sag Stops

🏠 = Fabra Elementary School
 (Ride Start/Finish)

BOERNE