



# Bulverde - Rebecca Creek (46 Mi) (Start - Downtown Bulverde)

(Spring Branch - Rebecca Creek Loop)

**CAUTION**  
Many  
Cattleguards

## Legend

-  46 Mi (primary route)
-  39 Mi (alternate route)

46 Mile Route	
Climbing Elevation	2828
Climbing Distance	23.1 mi
Highest Elevation	1486 ft
Lowest Elevation	935 ft

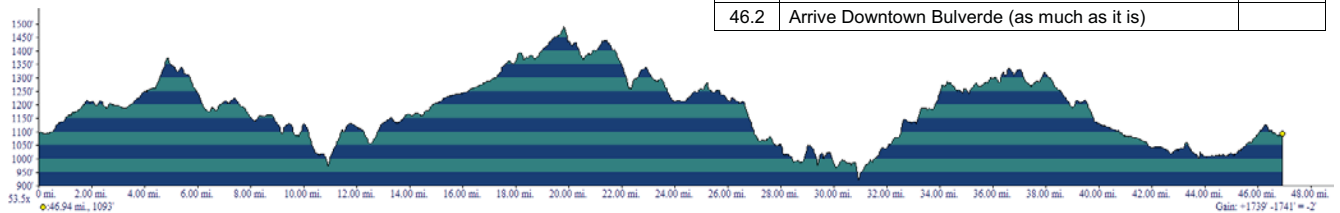
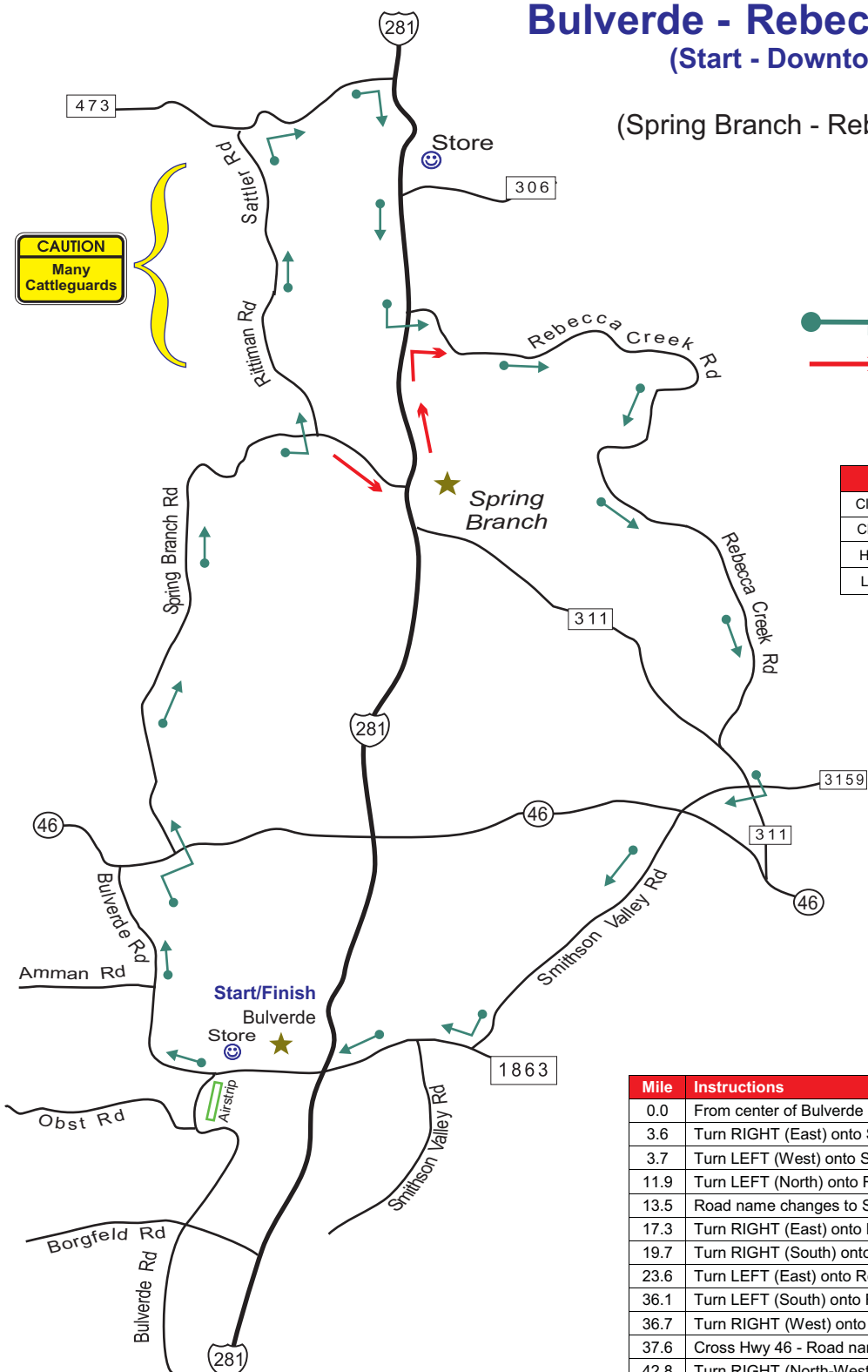
Map Courtesy of:

**Britton's**  
**BICYCLE SHOP**

Suite # 1109, 434 N SL, 1604 W,  
San Antonio, Texas 78258  
(Next to Silo's Restaurant)  
210-656-1655



Mile	Instructions	For
0.0	From center of Bulverde (FM-1863 or Bulverde Rd)	1.2 mi
3.6	Turn RIGHT (East) onto SR-46	0.2 mi
3.7	Turn LEFT (West) onto Spring Branch Rd	8.2 mi
11.9	Turn LEFT (North) onto Rittimann Rd	1.6 mi
13.5	Road name changes to Sattler Rd	3.8 mi
17.3	Turn RIGHT (East) onto RM-473	2.4 mi
19.7	Turn RIGHT (South) onto US-281	3.8 mi
23.6	Turn LEFT (East) onto Rebecca Creek Rd	12.5 mi
36.1	Turn LEFT (South) onto FM-311	0.5 mi
36.7	Turn RIGHT (West) onto FM-3159	1.0 mi
37.6	Cross Hwy 46 - Road name now Smithson Valley Rd	5.2 mi
42.8	Turn RIGHT (North-West) onto FM-1863	3.4 mi
46.2	Arrive Downtown Bulverde (as much as it is)	

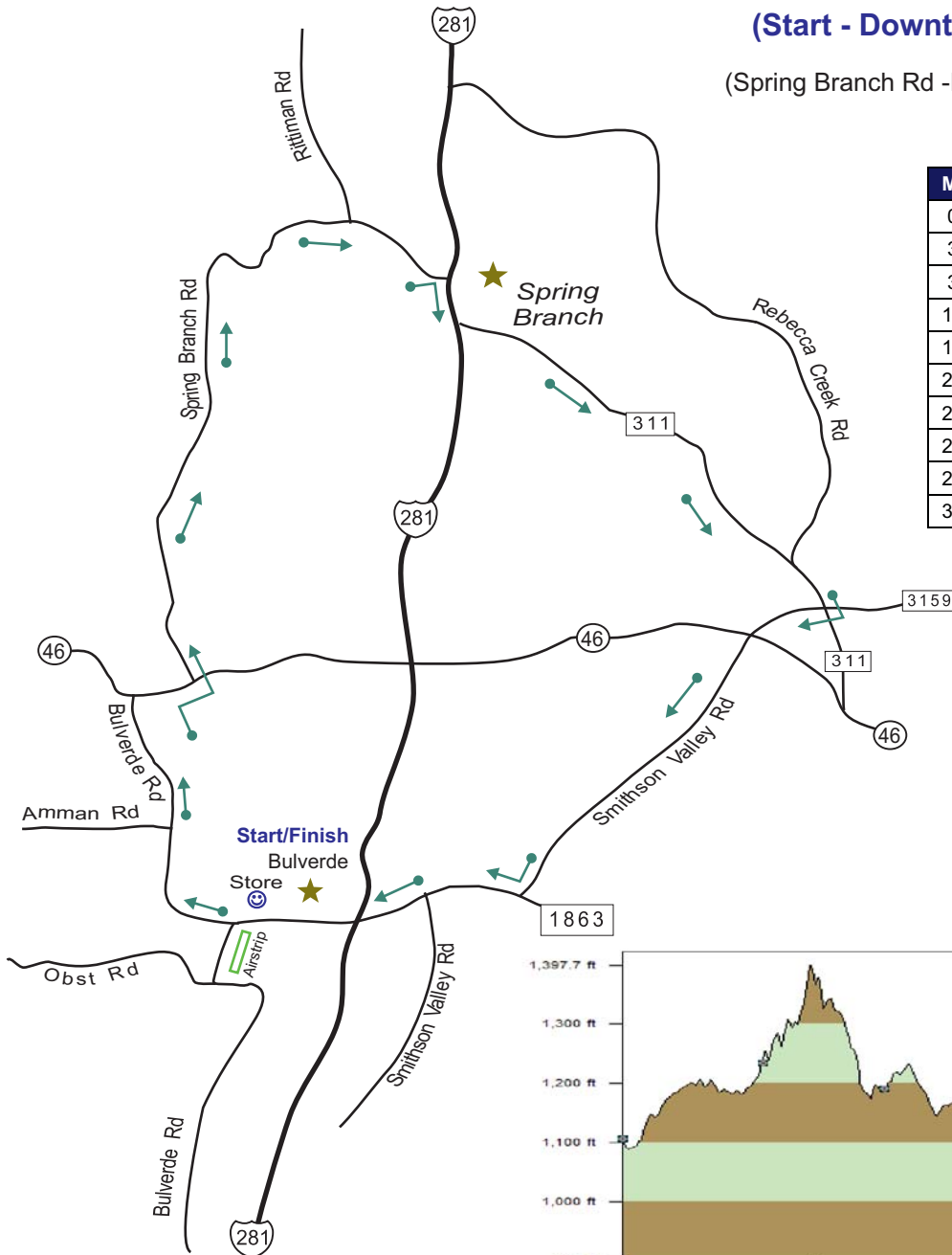


Profile created with TOPO!® ©2001 National Geographic (www.nationalgeographic.com/topo)

# Bulverde - Smithson Valley (30 Mi)

## (Start - Downtown Bulverde)

(Spring Branch Rd -FM 311 -1863 Loop)

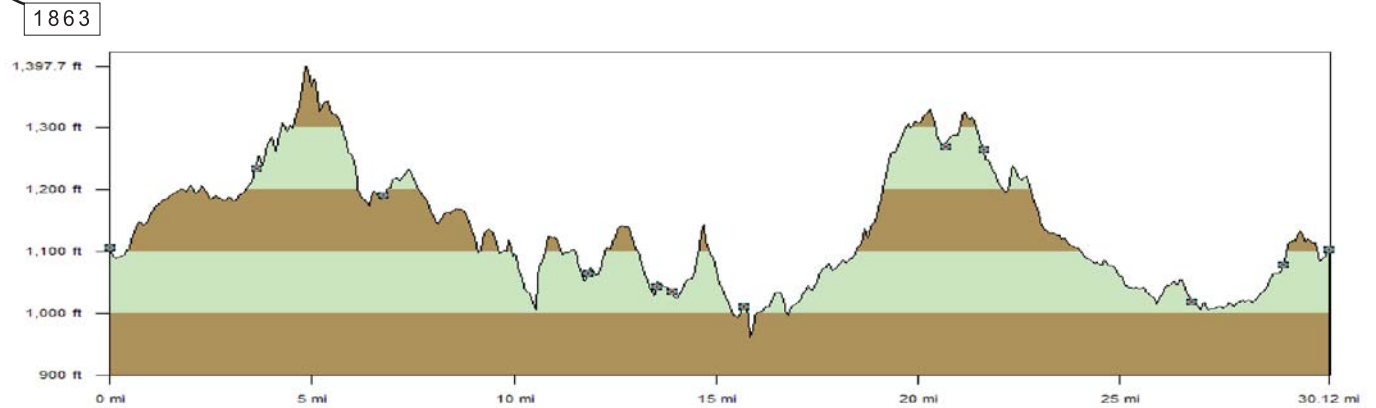


Mile	Instructions	For
0.0	Depart Bulverde- go West on FM-1863 [Bulverde Rd]	3.6 mi
3.6	Turn RIGHT (East) onto SR-46	0.2 mi
3.7	Turn LEFT (West) onto Spring Branch Rd	9.9 mi
13.6	Turn RIGHT (South) onto US-281	0.5 mi
14.0	Turn LEFT (East) onto FM-311	6.7 mi
20.7	Turn RIGHT (West) onto FM-3159	1.0 mi
21.7	Cross Hwy 46 - road name changes to Smithson Valley Rd	5.2 mi
26.9	Turn RIGHT (North-West) onto FM-1863	2.3 mi
29.2	Cross under Hwy 281 – stay on FM-1863 [Bulverde Rd]	1.1 mi
30.3	Arrive at Bulverde center	

Map Courtesy of:



Suite # 1109, 434 N SL, 1604 W,  
San Antonio, Texas 78258  
(Next to Silo's Restaurant)  
210-656-1655

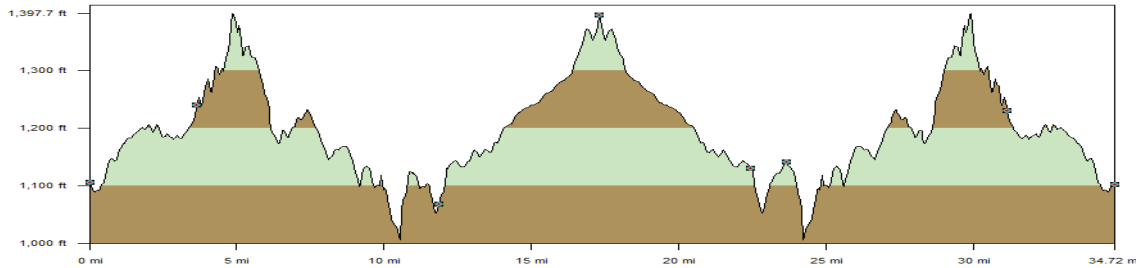


# Bulverde - Spring Branch Rd (35 Mi)

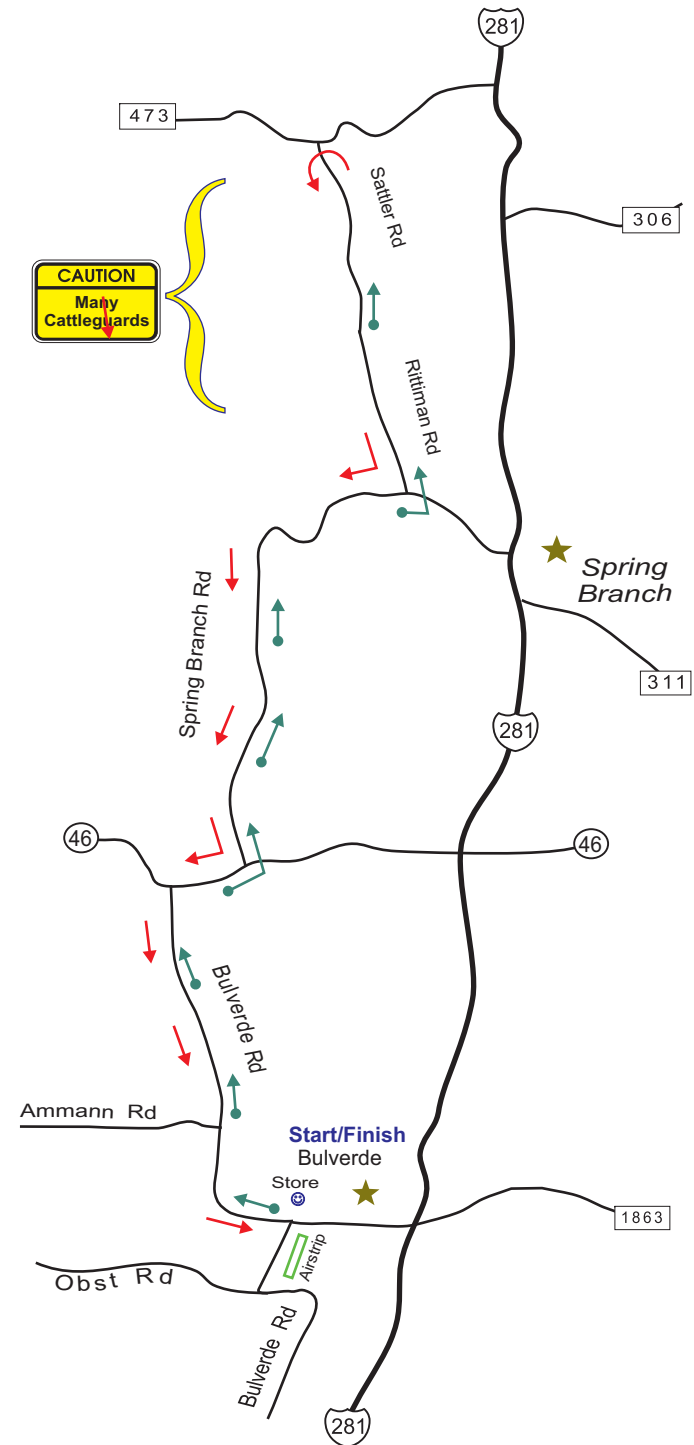
(Start - Downtown Bulverde)

Map Courtesy of:  
**Britton's**  
**BICYCLE SHOP**

Suite # 1109, 434 N SL, 1604 W,  
 San Antonio, Texas 78258  
 (Next to Silo's Restaurant)  
 210-656-1655



Mile	Instructions	For
0.0	Depart Bulverde- go West on FM-1863 [Bulverde Rd]	3.6 mi
3.6	Turn RIGHT (East) onto SR-46	0.2 mi
3.7	Turn LEFT (West) onto Spring Branch Rd	8.2 mi
11.9	Turn LEFT (North) onto Rittimann Rd	1.6 mi
13.5	Road name changes to Sattler Rd	3.8 mi
17.3	Turnaround at FM 473 - return South on Sattler Rd	3.8 mi
21.1	Road name changes to Rittimann Rd	1.6 mi
22.7	Turn RIGHT (West) onto Spring Branch Rd	8.2 mi
30.8	Turn RIGHT (South-West) onto SR-46	0.2 mi
31.0	Turn LEFT (South) onto Bulverde Rd	3.6 mi
34.6	Arrive at Bulverde center	



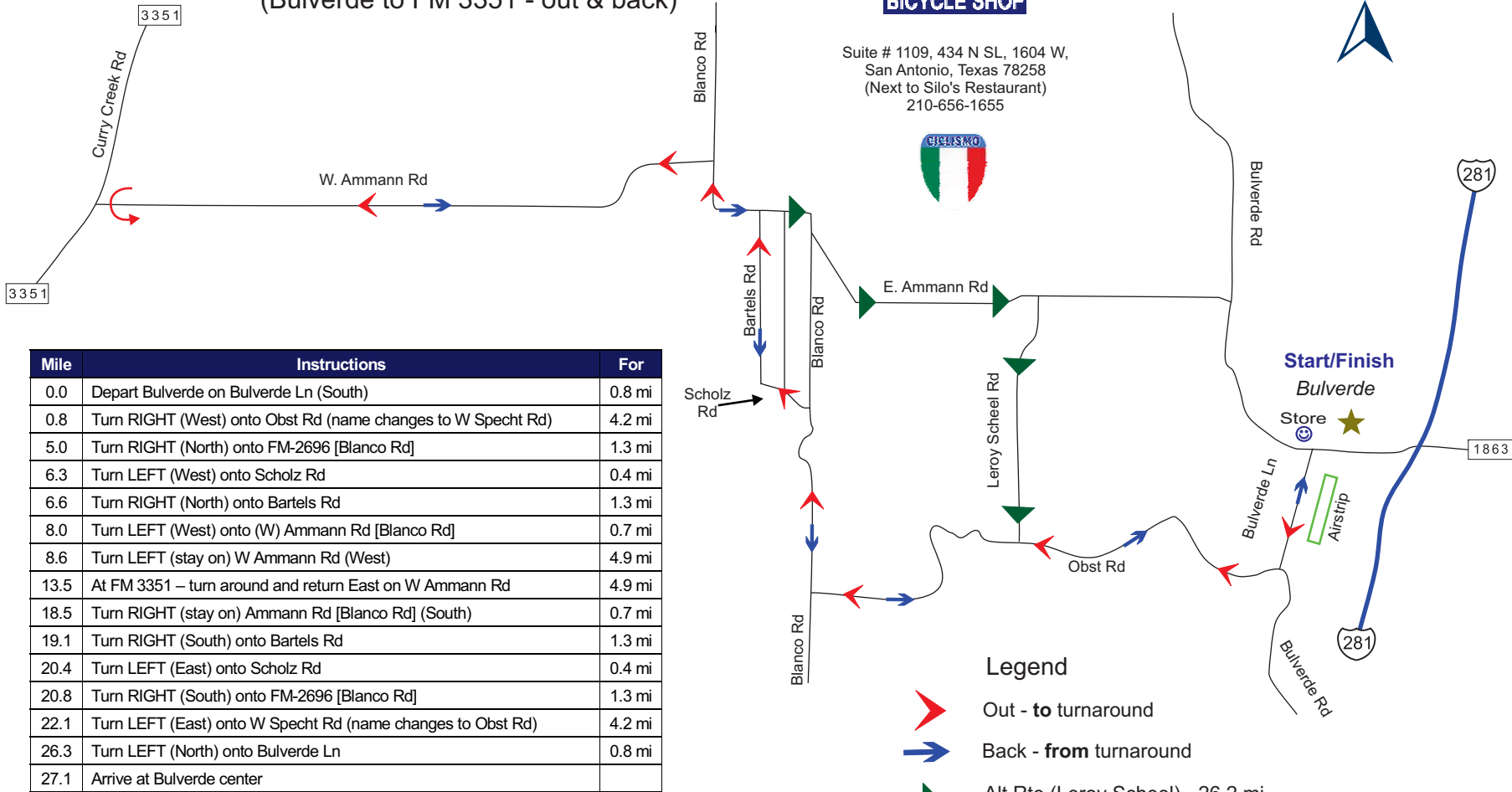
# Bulverde Area Ride (27 Mi)

## (Start - Downtown Bulverde)

(Bulverde to FM 3351 - out & back)

Map Courtesy of:  
**Britton's BICYCLE SHOP**

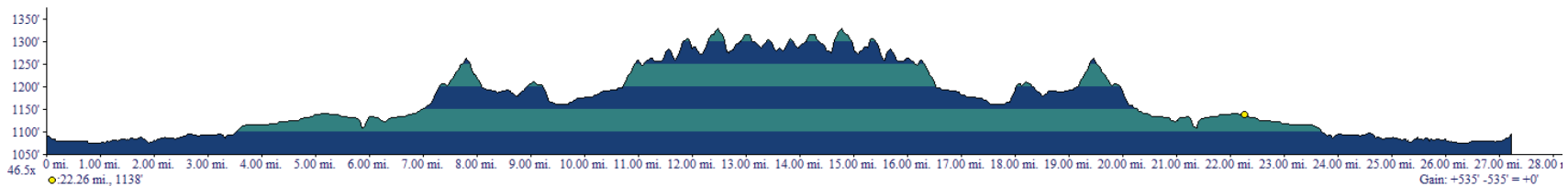
Suite # 1109, 434 N SL, 1604 W,  
 San Antonio, Texas 78258  
 (Next to Silo's Restaurant)  
 210-656-1655



Mile	Instructions	For
0.0	Depart Bulverde on Bulverde Ln (South)	0.8 mi
0.8	Turn RIGHT (West) onto Obst Rd (name changes to W Specht Rd)	4.2 mi
5.0	Turn RIGHT (North) onto FM-2696 [Blanco Rd]	1.3 mi
6.3	Turn LEFT (West) onto Scholz Rd	0.4 mi
6.6	Turn RIGHT (North) onto Bartels Rd	1.3 mi
8.0	Turn LEFT (West) onto (W) Ammann Rd [Blanco Rd]	0.7 mi
8.6	Turn LEFT (stay on) W Ammann Rd (West)	4.9 mi
13.5	At FM 3351 – turn around and return East on W Ammann Rd	4.9 mi
18.5	Turn RIGHT (stay on) Ammann Rd [Blanco Rd] (South)	0.7 mi
19.1	Turn RIGHT (South) onto Bartels Rd	1.3 mi
20.4	Turn LEFT (East) onto Scholz Rd	0.4 mi
20.8	Turn RIGHT (South) onto FM-2696 [Blanco Rd]	1.3 mi
22.1	Turn LEFT (East) onto W Specht Rd (name changes to Obst Rd)	4.2 mi
26.3	Turn LEFT (North) onto Bulverde Ln	0.8 mi
27.1	Arrive at Bulverde center	

### Legend

- Out - to turnaround
- Back - from turnaround
- Alt Rte (Leroy Scheel) - 26.2 mi





# Bulverde Area Ride (19 Mi)

## (Start - Downtown Bulverde)

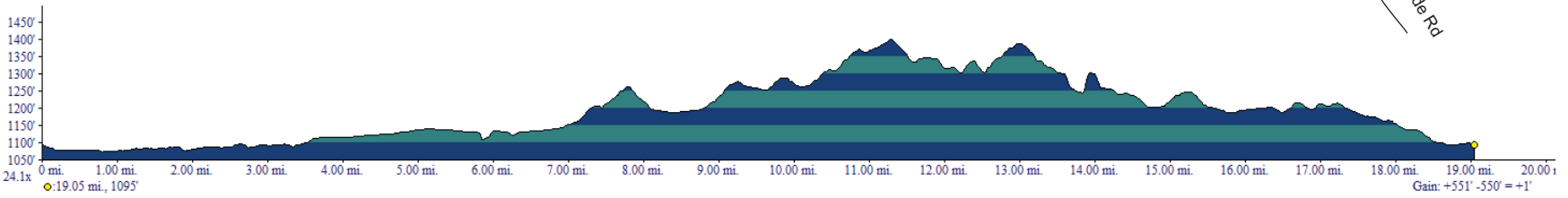
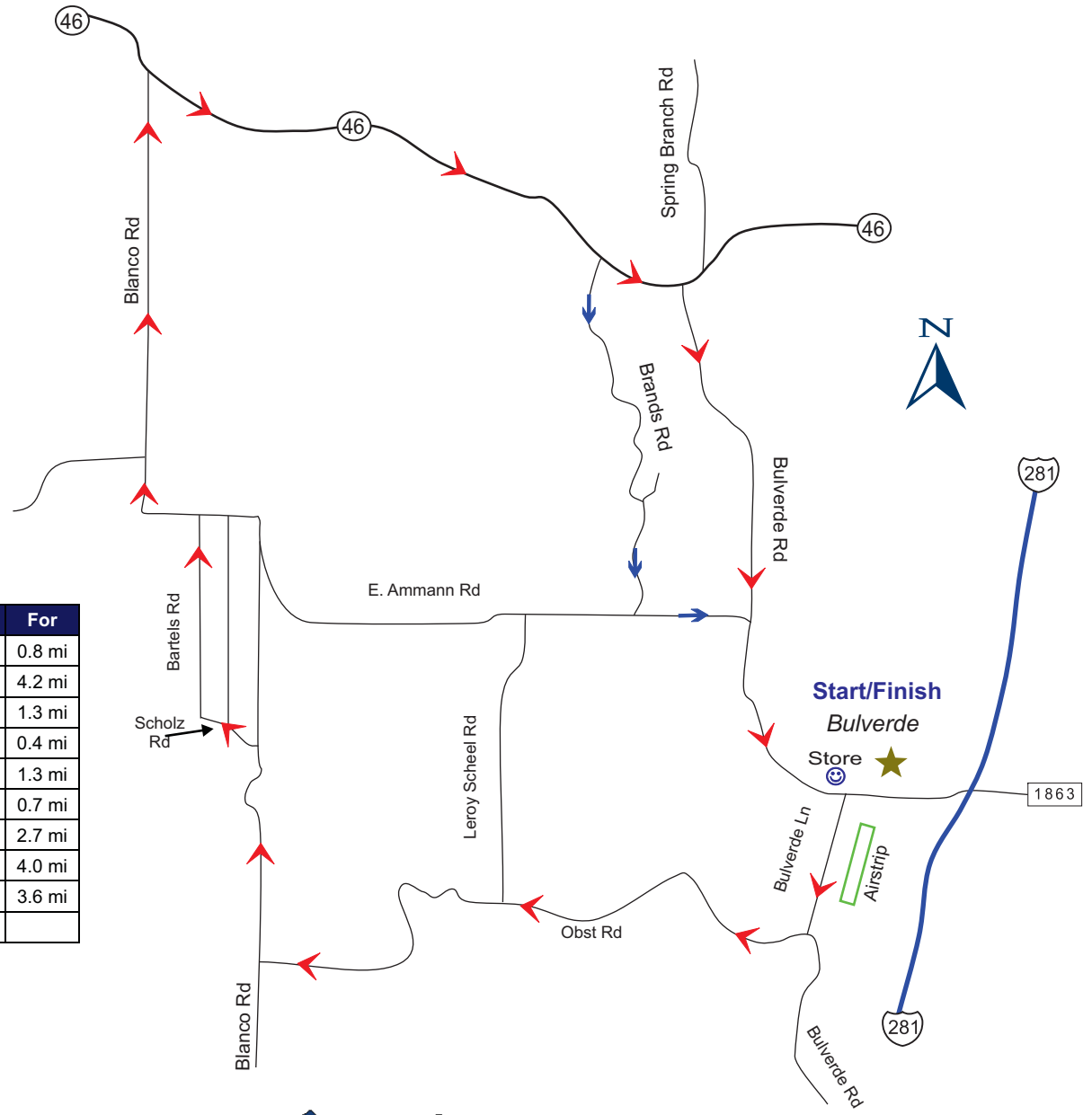
Map Courtesy of:  
**Britton's**  
**BICYCLE SHOP**

Suite # 1109, 434 N SL, 1604 W,  
 San Antonio, Texas 78258  
 (Next to Silo's Restaurant)  
 210-656-1655



- Legend**
-  19 mi route
  -  19.4 mi alt route

Mile	Instructions	For
0.0	Depart Bulverde on Bulverde Ln (South)	0.8 mi
0.8	Turn RIGHT (West) onto Obst Rd (name changes to W Specht Rd)	4.2 mi
5.0	Turn RIGHT (North) onto FM-2696 [Blanco Rd]	1.3 mi
6.3	Turn LEFT (West) onto Scholz Rd	0.4 mi
6.6	Turn RIGHT (North) onto Bartels Rd	1.3 mi
8.0	Turn LEFT (West) onto Ammann Rd [Blanco Rd]	0.7 mi
8.6	Road name changes to Blanco Rd (Continue straight)	2.7 mi
11.3	Turn RIGHT (South-East) onto SR-46	4.0 mi
15.3	Turn RIGHT (South) onto Bulverde Rd	3.6 mi
18.9	Arrive at Bulverde center	





# Bulverde Area Ride (29 Mi)

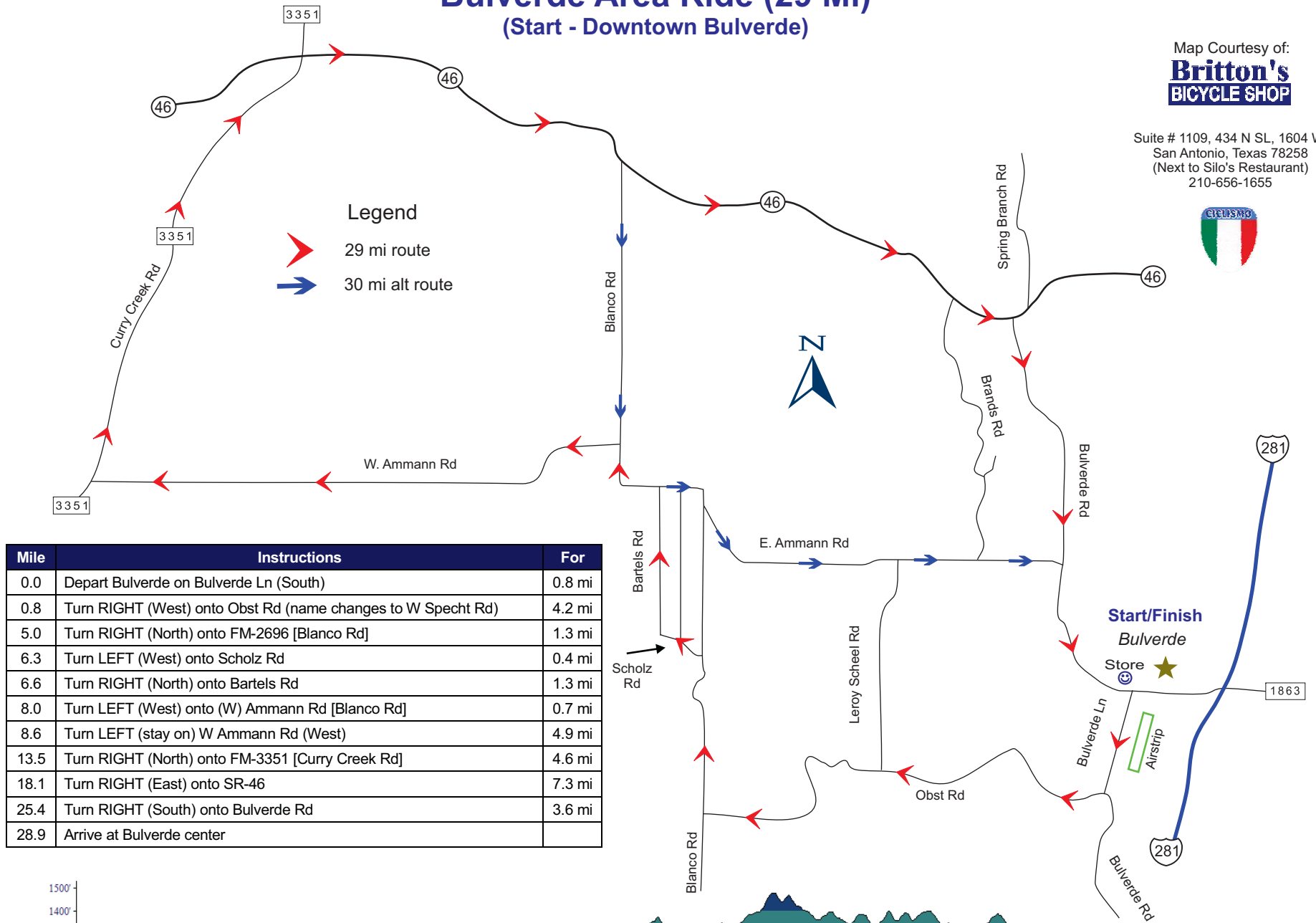
## (Start - Downtown Bulverde)

Map Courtesy of:  
**Britton's**  
**BICYCLE SHOP**

Suite # 1109, 434 N SL, 1604 W,  
 San Antonio, Texas 78258  
 (Next to Silo's Restaurant)  
 210-656-1655



**Legend**  
 29 mi route  
 30 mi alt route



Mile	Instructions	For
0.0	Depart Bulverde on Bulverde Ln (South)	0.8 mi
0.8	Turn RIGHT (West) onto Obst Rd (name changes to W Specht Rd)	4.2 mi
5.0	Turn RIGHT (North) onto FM-2696 [Blanco Rd]	1.3 mi
6.3	Turn LEFT (West) onto Scholz Rd	0.4 mi
6.6	Turn RIGHT (North) onto Bartels Rd	1.3 mi
8.0	Turn LEFT (West) onto (W) Ammann Rd [Blanco Rd]	0.7 mi
8.6	Turn LEFT (stay on) W Ammann Rd (West)	4.9 mi
13.5	Turn RIGHT (North) onto FM-3351 [Curry Creek Rd]	4.6 mi
18.1	Turn RIGHT (East) onto SR-46	7.3 mi
25.4	Turn RIGHT (South) onto Bulverde Rd	3.6 mi
28.9	Arrive at Bulverde center	

