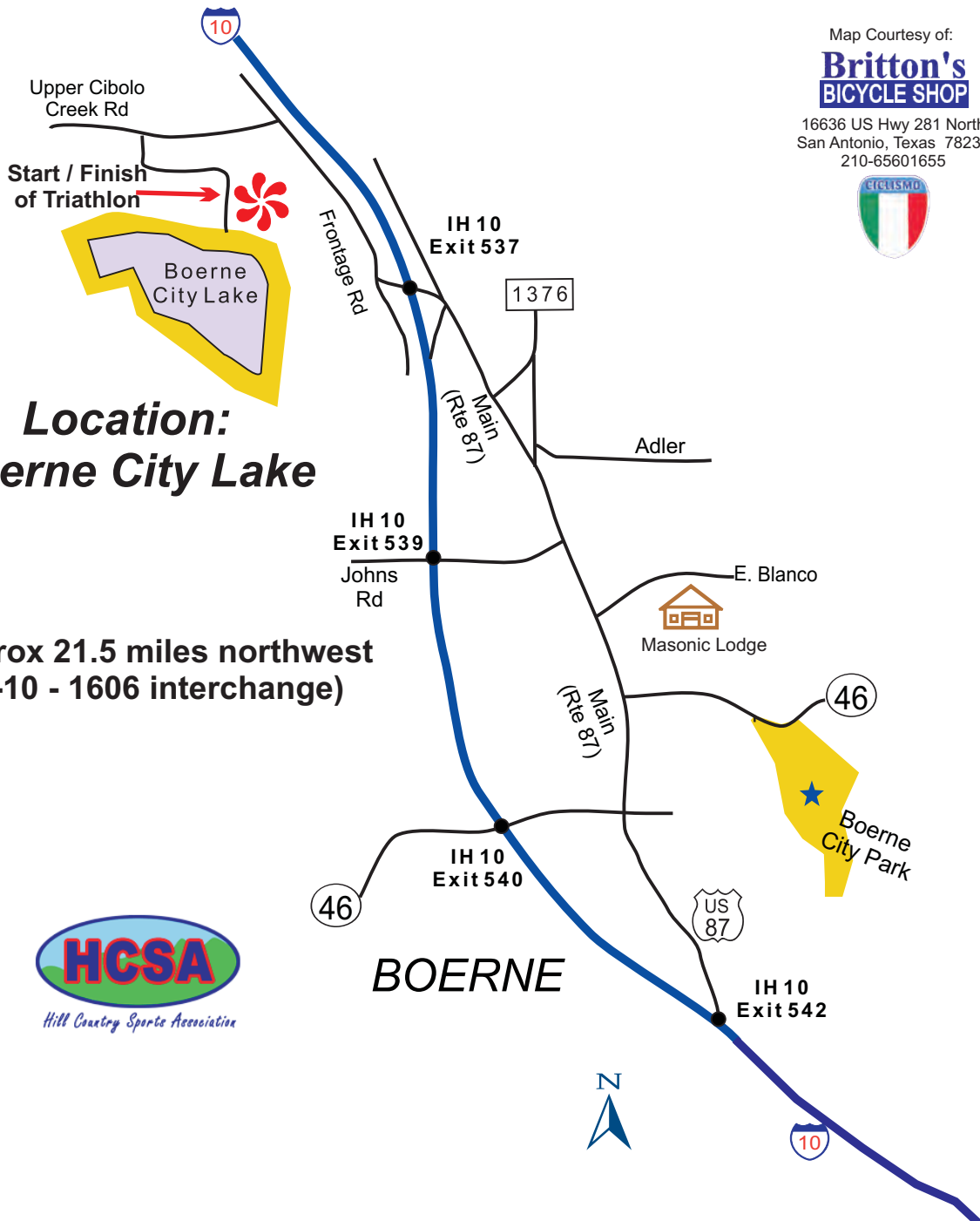


# Small / Tiny Texan Triathlons



Map Courtesy of:

**Britton's**  
BICYCLE SHOP

16636 US Hwy 281 North  
San Antonio, Texas 78232  
210-65601655

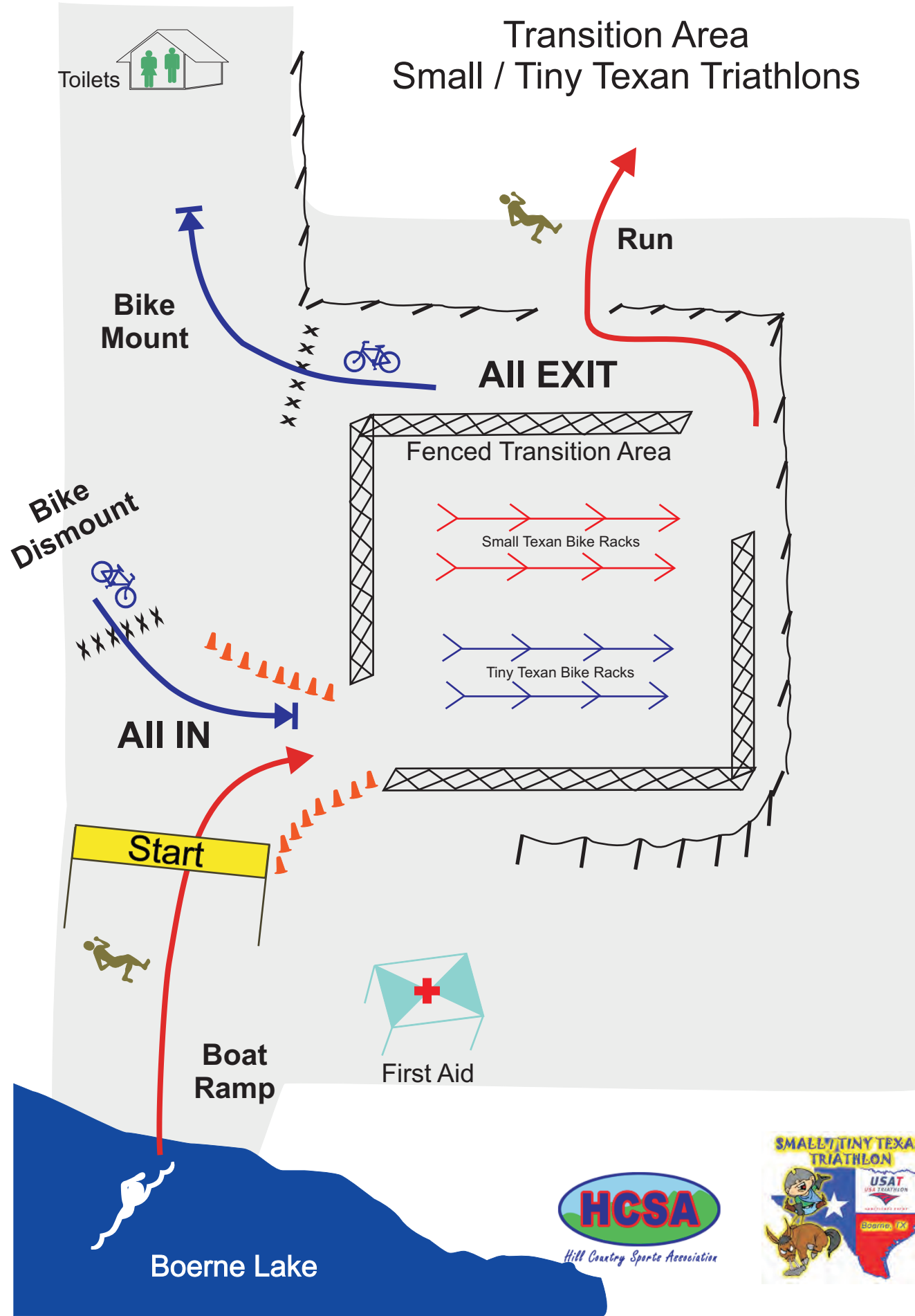


**Location:  
Boerne City Lake**

**(Approx 21.5 miles northwest  
of IH-10 - 1606 interchange)**



# Transition Area Small / Tiny Texan Triathlons



# Tiny Texan Triathlon



## 25K Bicycle Course Boerne - Nelson City, TX

Map Courtesy of:

**Britton's  
BICYCLE SHOP**

16636 US Hwy 281 North  
San Antonio, Texas  
78232

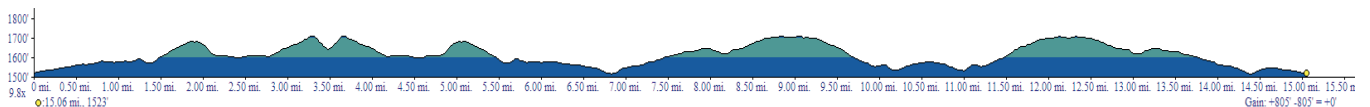


**CAUTION**  
Dangerous  
Intersection

Use extreme  
care while turning  
on Hwy 289 !!

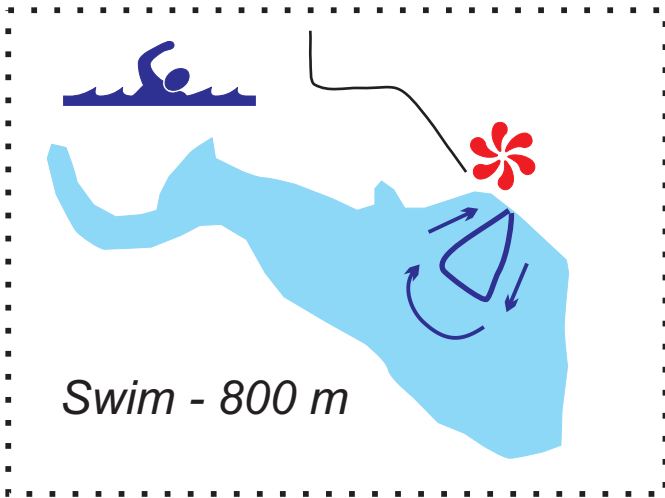


| Mile | Instructions   | For    |
|------|--|--------|
| 0.0  | Depart Transition Area – North on Park Rd                    | 0.4 mi |
| 0.4  | Turn RIGHT on Upper Cibolo Rd (East)                         | 0.4 mi |
| 0.8  | Turn LEFT (North-West) onto I-10 Frontage Rd                 | 3.0 mi |
| 3.8  | Turn RIGHT (East) (go under IH 10) onto FM-289               | 0.1 mi |
| 3.9  | Turn LEFT on FM-289 (North-West)                             | 0.5 mi |
| 4.4  | At Waring Welfare Rd, Turn AROUND, Keep STRAIGHT onto FM-289 | 0.5 mi |
| 4.9  | Turn RIGHT (go under IH 10) to stay on FM-289                | 0.1 mi |
| 5.1  | Turn LEFT (South-East) onto I-10 Frontage Rd                 | 3.0 mi |
| 8.1  | Turn RIGHT (South-West) onto Upper Cibolo Rd                 | 3.5 mi |
| 11.6 | Turn AROUND, return North on Upper Cibolo Creek Rd           | 3.1 mi |
| 14.7 | Turn RIGHT (South) into Boerne City Lake Park                | 0.4 mi |
| 15.1 | Arrive Finish line   | --     |



| Mile  | Instructions   | For    |
|-------|--|--------|
| 0.0   | Depart Transition Area – North on Park Rd                    | 0.4 mi |
| 0.4   | Turn RIGHT on Upper Cibolo Rd (East)                         | 0.4 mi |
| 0.8   | Turn LEFT (North-West) onto I-10 Frontage Rd                 | 3.0 mi |
| 3.8   | Turn RIGHT (East) (go under IH 10) onto FM-289               | 0.1 mi |
| 3.9   | Turn LEFT on FM-289 (North-West)                             | 0.5 mi |
| 4.4   | At Waring Welfare Rd, Turn AROUND, Keep STRAIGHT onto FM-289 | 0.5 mi |
| 4.9   | Turn RIGHT) (go under IH 10) to stay on FM-289               | 0.1 mi |
| 5.1   | Turn LEFT (South-East) onto I-10 Frontage Rd                 | 3.0 mi |
| 8.1   | Turn RIGHT (South-West) onto Upper Cibolo Rd                 | 3.5 mi |
| 11.6  | Turn AROUND, return North on Upper Cibolo Creek Rd           | 3.1 mi |
| 14.7  | Turn RIGHT (South) into Boerne City Lake Park                | 0.4 mi |
| 15.1. | Arrive Finish line   | --     |

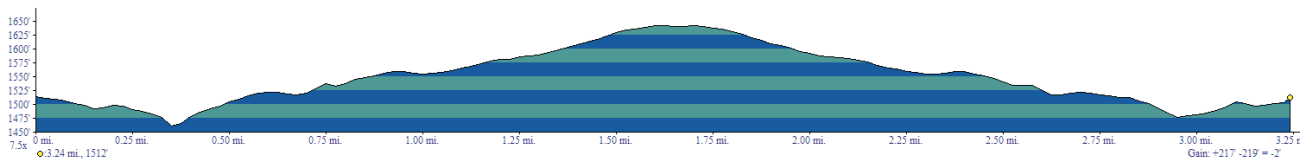
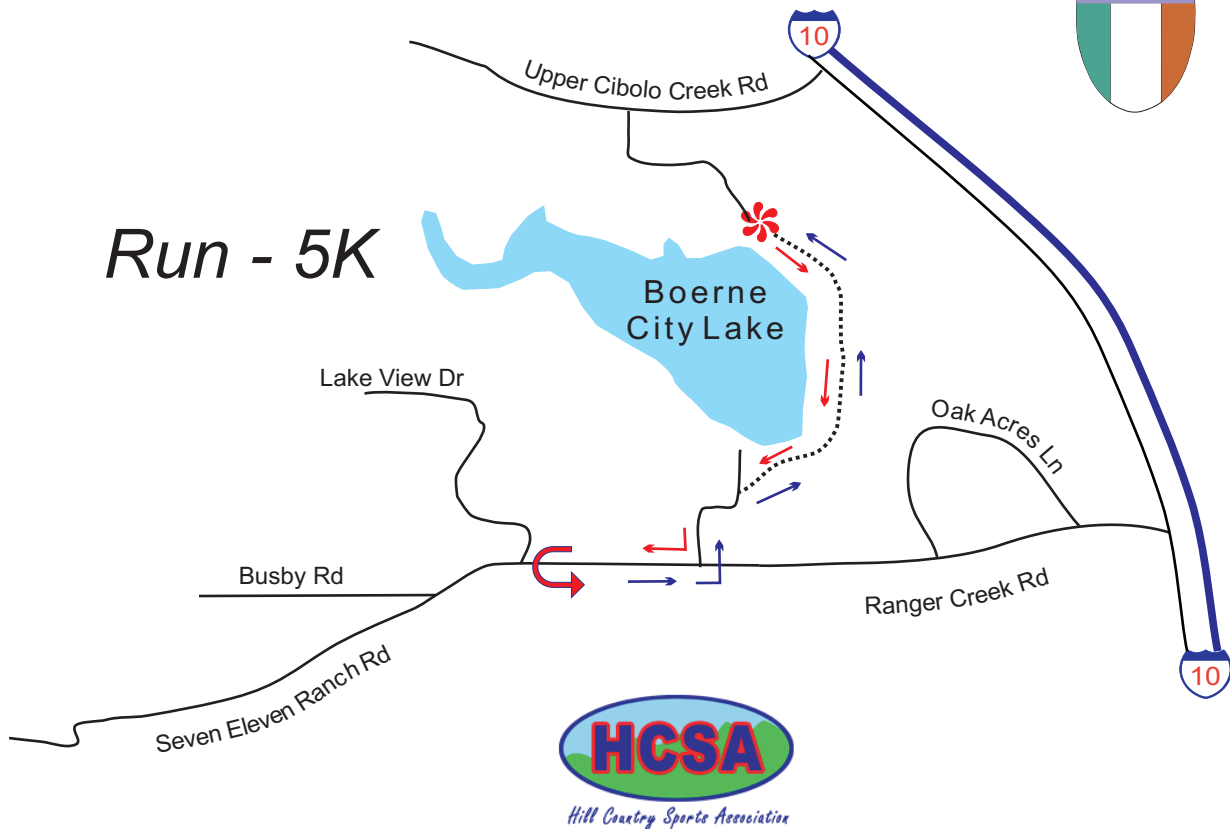
# Tiny Texan Triathlon



Map Courtesy of:

**Britton's  
BICYCLE SHOP**

16636 US Hwy 281 North  
San Antonio, Texas  
78232

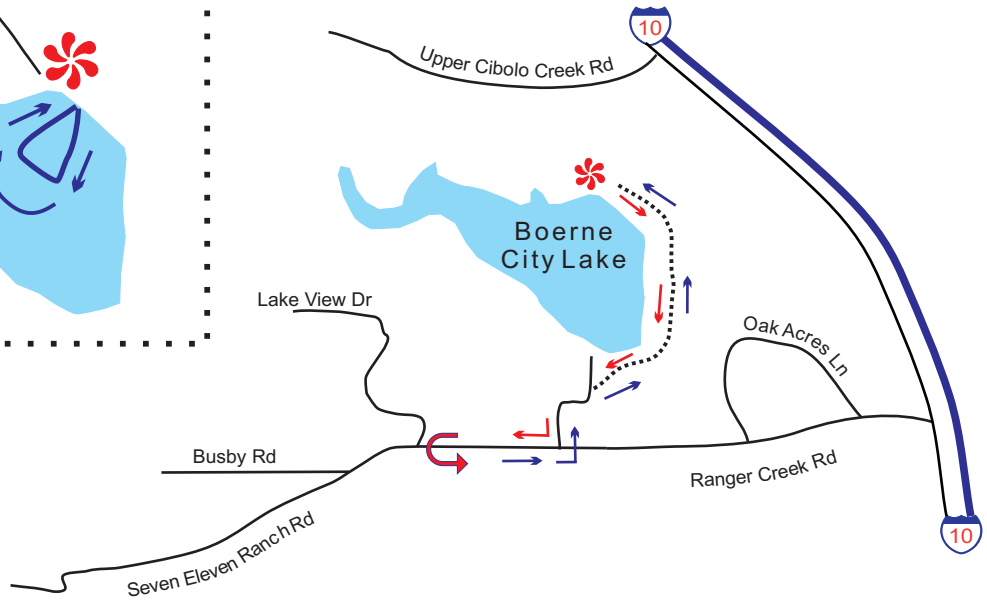
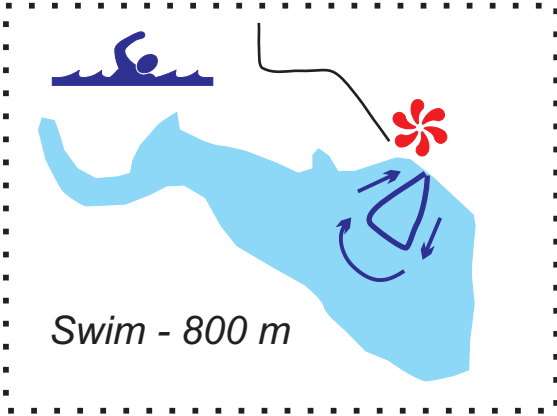


Run Profile

# Tiny Texan Triathlon



## Run - 5K



## 25K Bicycle Course Boerne - Nelson City, TX

Map Courtesy of:

**Britton's  
BICYCLE SHOP**

16636 US Hwy 281 North  
San Antonio, Texas  
78232



Use extreme care while turning on Hwy 289 !!



| Mile | Instructions   | For    |
|------|--|--------|
| 0.0  | Depart Transition Area - North on Park Rd                    | 0.4 mi |
| 0.4  | Turn RIGHT on Upper Cibolo Rd (East)                         | 0.4 mi |
| 0.8  | Turn LEFT (North-West) onto I-10 Frontage Rd                 | 3.0 mi |
| 3.8  | Turn RIGHT (East) (go under IH 10) onto FM-289               | 0.1 mi |
| 3.9  | Turn LEFT on FM-289 (North-West)                             | 0.5 mi |
| 4.4  | At Waring Welfare Rd, Turn AROUND, Keep STRAIGHT onto FM-289 | 0.5 mi |
| 4.9  | Turn RIGHT (go under IH 10) to stay on FM-289                | 0.1 mi |
| 5.1  | Turn LEFT (South-East) onto I-10 Frontage Rd                 | 3.0 mi |
| 8.1  | Turn RIGHT (South-West) onto Upper Cibolo Rd                 | 3.5 mi |
| 11.6 | Turn AROUND, return North on Upper Cibolo Creek Rd           | 3.1 mi |
| 14.7 | Turn RIGHT (South) into Boerne City Lake Park                | 0.4 mi |
| 15.1 | Arrive Finish line   | --     |