


Tiny Texan Triathlon

SMALL/TINY TEXAN TRIATHLON



25K Bicycle Course Boerne - Nelson City, TX

Map Courtesy of:

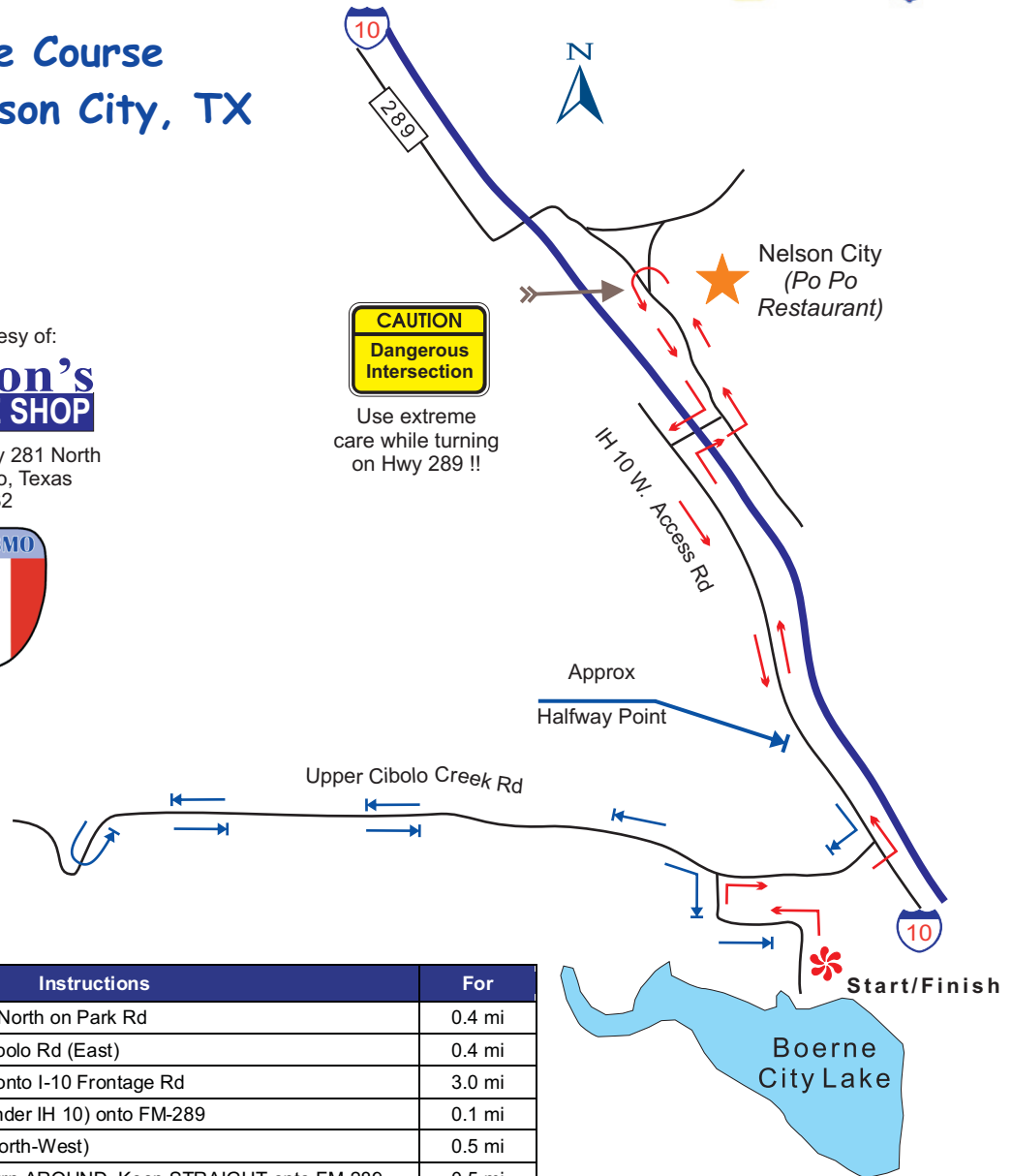
**Britton's
BICYCLE SHOP**

16636 US Hwy 281 North
San Antonio, Texas
78232

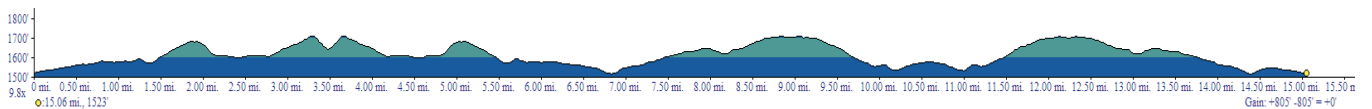


CAUTION
Dangerous
Intersection

Use extreme
care while turning
on Hwy 289 !!



| Mile | Instructions | For |
|------|--|--------|
| 0.0 | Depart Transition Area – North on Park Rd | 0.4 mi |
| 0.4 | Turn RIGHT on Upper Cibolo Rd (East) | 0.4 mi |
| 0.8 | Turn LEFT (North-West) onto I-10 Frontage Rd | 3.0 mi |
| 3.8 | Turn RIGHT (East) (go under IH 10) onto FM-289 | 0.1 mi |
| 3.9 | Turn LEFT on FM-289 (North-West) | 0.5 mi |
| 4.4 | At Waring Welfare Rd, Turn AROUND, Keep STRAIGHT onto FM-289 | 0.5 mi |
| 4.9 | Turn RIGHT (go under IH 10) to stay on FM-289 | 0.1 mi |
| 5.1 | Turn LEFT (South-East) onto I-10 Frontage Rd | 3.0 mi |
| 8.1 | Turn RIGHT (South-West) onto Upper Cibolo Rd | 3.5 mi |
| 11.6 | Turn AROUND, return North on Upper Cibolo Creek Rd | 3.1 mi |
| 14.7 | Turn RIGHT (South) into Boerne City Lake Park | 0.4 mi |
| 15.1 | Arrive Finish line | -- |



Profile created with TOPO!® ©2003 National Geographic (www.nationalgeographic.com/topo)

| Mile | Instructions | For |
|-------|--|--------|
| 0.0 | Depart Transition Area – North on Park Rd | 0.4 mi |
| 0.4 | Turn RIGHT on Upper Cibolo Rd (East) | 0.4 mi |
| 0.8 | Turn LEFT (North-West) onto I-10 Frontage Rd | 3.0 mi |
| 3.8 | Turn RIGHT (East) (go under IH 10) onto FM-289 | 0.1 mi |
| 3.9 | Turn LEFT on FM-289 (North-West) | 0.5 mi |
| 4.4 | At Waring Welfare Rd, Turn AROUND, Keep STRAIGHT onto FM-289 | 0.5 mi |
| 4.9 | Turn RIGHT) (go under IH 10) to stay on FM-289 | 0.1 mi |
| 5.1 | Turn LEFT (South-East) onto I-10 Frontage Rd | 3.0 mi |
| 8.1 | Turn RIGHT (South-West) onto Upper Cibolo Rd | 3.5 mi |
| 11.6 | Turn AROUND, return North on Upper Cibolo Creek Rd | 3.1 mi |
| 14.7 | Turn RIGHT (South) into Boerne City Lake Park | 0.4 mi |
| 15.1. | Arrive Finish line | -- |